



## Bus service(s)





# 222

Valid from: 28 August 2021

## Areas served

Barnsley  
Stairfoot  
Wombwell  
Cortonwood

## Places on the route

   Barnsley Interchange  
 Cortonwood Retail Park

## What's changed

Timetable changes.

## Operator(s)

 **Stagecoach**

## How can I get more information?



[TravelSouthYorkshire](https://www.facebook.com/TravelSouthYorkshire)



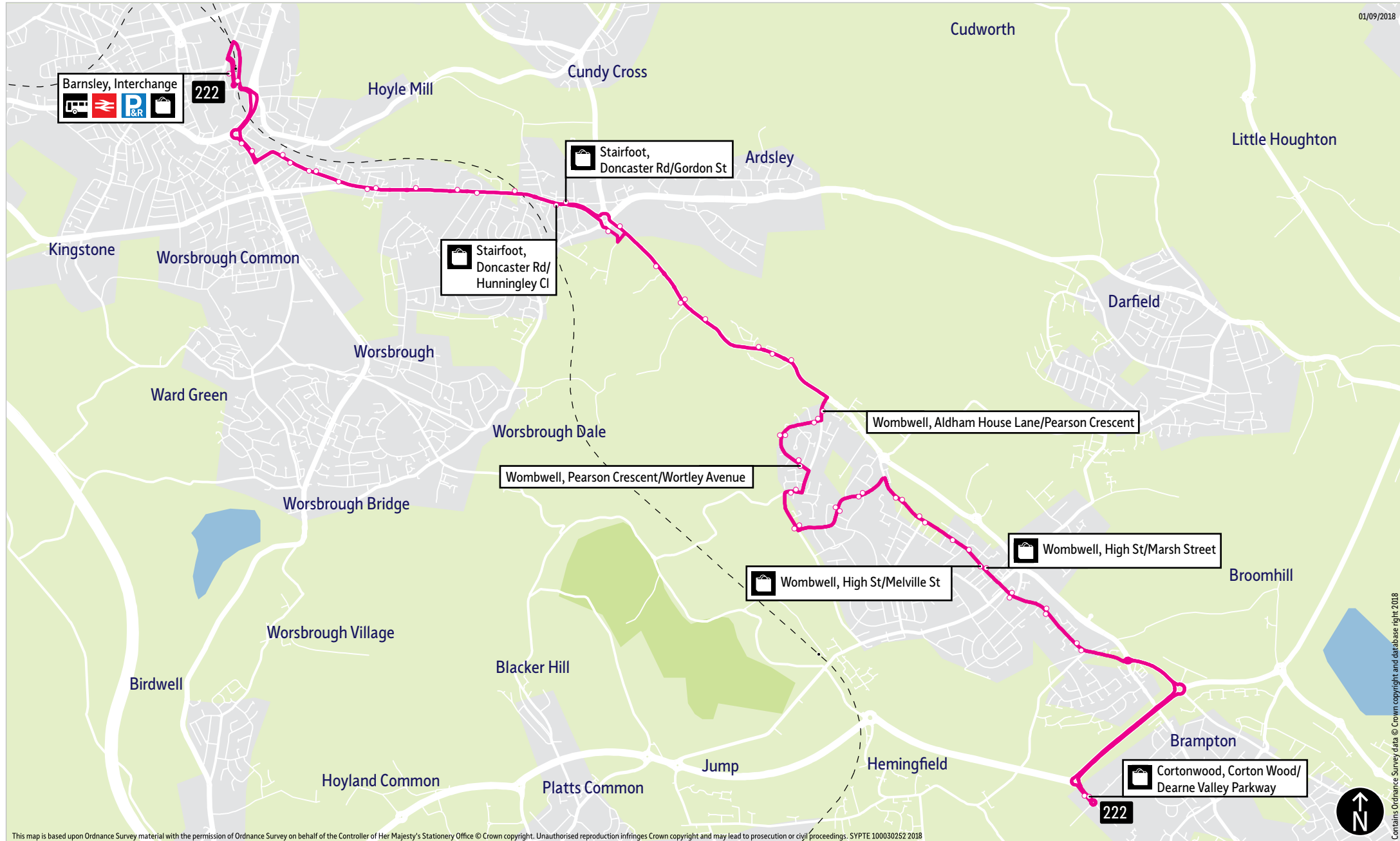
[@TSYalerts](https://twitter.com/TSYalerts)



[01709 51 51 51](tel:01709515151)




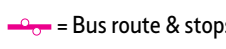
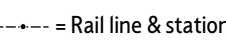
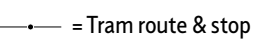
# Bus route map for service 222

01/09/2018



This map is based upon Ordnance Survey material with the permission of Ordnance Survey on behalf of the Controller of Her Majesty's Stationery Office © Crown copyright. Unauthorised reproduction infringes Crown copyright and may lead to prosecution or civil proceedings. SYPT 100030252 2018

Contains Ordnance Survey data © Crown copyright and database right 2018

-  = Terminus point
-  = Public transport
-  = Shopping area
-  = Bus route & stops
-  = Rail line & station
-  = Tram route & stop





<b>222 ▶ Saturday</b>		<b>Cortonwood ▶ Barnsley Centre</b>											
Cortonwood, Corton Wood/Dearne Valley Parkway	0700	0800	0900	1000	1100	1200	1300	1400	1500	1600	1700	1752	1842
Wombwell, High St/Melville St	0708	0808	0908	1008	1108	1208	1308	1408	1508	1608	1708	1800	1850
Wombwell, Pearson Cres/Simons Way	0714	0814	0914	1014	1114	1214	1314	1414	1514	1615	1715	1806	1856
Stairfoot, Doncaster Rd/Hunningley Cl	0722	0822	0922	1022	1122	1222	1322	1422	1522	1622	1722	1813	1903
Barnsley, Interchange	0732	0832	0932	1032	1132	1232	1332	1432	1532	1632	1732	1821	1911
Cortonwood, Corton Wood/Dearne Valley Parkway	1942	2042	2142	2242									
Wombwell, High St/Melville St	1950	2050	2150	2250									
Wombwell, Pearson Cres/Simons Way	1956	2056	2156	2256									
Stairfoot, Doncaster Rd/Hunningley Cl	2003	2103	2203	2303									
Barnsley, Interchange	2011	2111	2211	2311									

<b>222 ▶ Sunday</b>		<b>Barnsley Centre ▶ Cortonwood</b>											
Barnsley, Interchange	0855	0955	1055	1155	1255	1355	1455	1555	1655	1730	1830	1930	2030
Stairfoot, Doncaster Rd/Gordon St	0903	1003	1103	1203	1303	1403	1503	1603	1703	1738	1838	1938	2038
Wombwell, Pearson Cres/Aldham House Ln	0911	1011	1111	1211	1311	1411	1511	1611	1711	1746	1846	1946	2046
Wombwell, High St/Marsh St	0918	1018	1118	1218	1318	1418	1518	1618	1718	1752	1852	1952	2052
Cortonwood, Corton Wood/Dearne Valley Parkway	0926	1026	1126	1226	1326	1426	1526	1626	1726	1800	1900	2000	2100
Barnsley, Interchange	2130	2230											
Stairfoot, Doncaster Rd/Gordon St	2138	2238											
Wombwell, Pearson Cres/Aldham House Ln	2146	2246											
Wombwell, High St/Marsh St	2152	2252											
Cortonwood, Corton Wood/Dearne Valley Parkway	2200	2300											

<b>222 ▶ Sunday</b>		<b>Cortonwood ▶ Barnsley Centre</b>											
Cortonwood, Corton Wood/Dearne Valley Parkway	0915	1015	1115	1215	1315	1415	1515	1615	1715	1815	1942	2042	2142
Wombwell, High St/Melville St	0923	1023	1123	1223	1323	1423	1523	1623	1723	1823	1950	2050	2150
Wombwell, Pearson Cres/Simons Way	0930	1030	1130	1230	1330	1430	1530	1630	1730	1830	1956	2056	2156
Stairfoot, Doncaster Rd/Hunningley Cl	0940	1040	1140	1240	1340	1440	1540	1640	1740	1840	2003	2103	2203
Barnsley, Interchange	0949	1049	1149	1249	1349	1449	1549	1649	1749	1849	2011	2111	2211
Cortonwood, Corton Wood/Dearne Valley Parkway	2242												
Wombwell, High St/Melville St	2250												
Wombwell, Pearson Cres/Simons Way	2256												
Stairfoot, Doncaster Rd/Hunningley Cl	2303												
Barnsley, Interchange	2311												

The information shown is correct at the time of production and is subject to change.