



## Bus service(s)

# 87 87a 87b

Valid from: 28 September 2020

## Areas served

Doncaster  
Edenthorpe  
Dunsville  
Dunscroft  
Hatfield (87a)  
Hatfield Woodhouse (87b)  
Stainforth  
Thorne  
Moorends

## Places on the route

   Doncaster Frenchgate Interchange  
 Doncaster Royal Infirmary  
 Hatfield & Stainforth Station  
 Thorne North Station

## What's changed

From Monday 28 September the 87 journey from Doncaster at 1445 will operate only to Moorends, Winning Post to cater for the change in school day at Trinity Academy.  
The 87b journey from Doncaster at 1425 will now terminate at Thorne, Miller Lane to cater for the change in school day at Trinity Academy

## Operator(s)

**First** 

Some journeys operated  
with financial support from  
South Yorkshire Passenger  
Transport Executive



## How can I get more information?



[TravelSouthYorkshire](https://www.TravelSouthYorkshire)



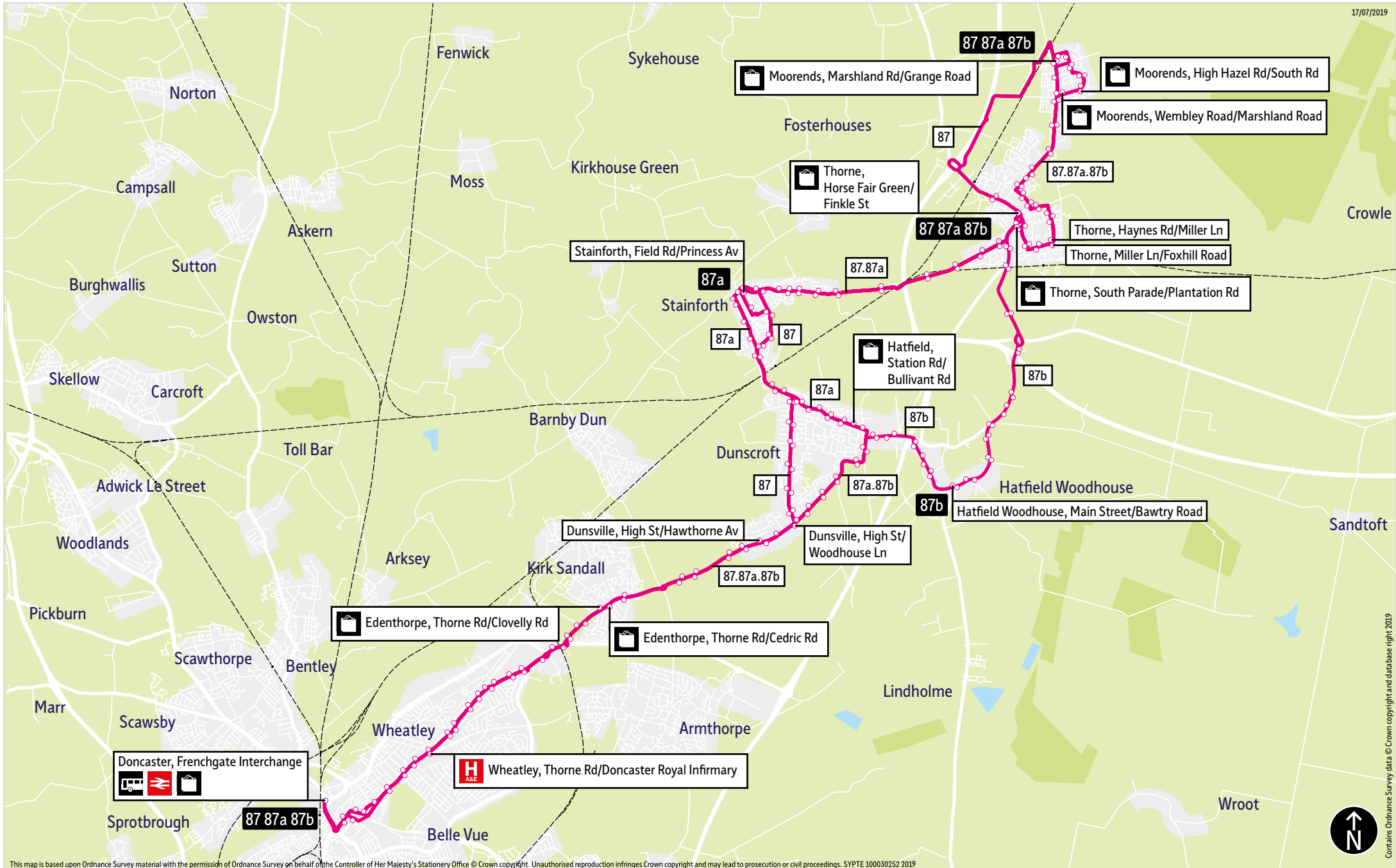
[@TSYalerts](https://twitter.com/TSYalerts)









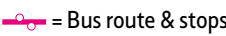
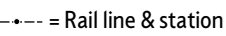
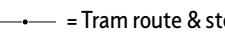
[01709 51 51 51](tel:01709515151)

# Bus route map for services 87, 87a and 87b

17/07/2019



This map is based upon Ordnance Survey material with the permission of Ordnance Survey on behalf of the Controller of Her Majesty's Stationery Office © Crown copyright. Unauthorised reproduction infringes Crown copyright and may lead to prosecution or civil proceedings. SYPT 100030252 2019

-  = Terminus point
-     = Public transport
-  = Shopping area
-  = Bus route & stops
-  = Rail line & station
-  = Tram route & stop

Contains Ordnance Survey data © Crown copyright and database right 2019



## Stopping points for service 87

**Doncaster, Frenchgate Interchange** ▶ **Waterdale** ▶ **Town Moor** ▶ Thorne Road ▶ **Wheatley** ▶ **Wheatley Hills** ▶ Thorne Road ▶ **Wheatley** ▶ **Edenthorpe** ▶ **Dunville** ▶ High Street ▶ **Dunscroft** ▶ Broadway ▶ Station Road ▶ **Stainforth** ▶ Emerson Avenue ▶ East Lane ▶ Field Road ▶ Silver Street ▶ Thorne Road ▶ Kirton Lane ▶ **Thorne** ▶ South Parade ▶ Horse Fair Green ▶ Ellison Street ▶ Miller Lane ▶ Haynes Road ▶ Church Balk ▶ St Nicholas Road ▶ King Edward Road ▶ Marshland Road ▶ Wembley Road ▶ High Hazel Road ▶ Northgate ▶ Micklethwaite Road ▶ **Moorends, Marshland Road**

**Moorends, Marshland Road** ▶ **Thorne** ▶ King Edward Road ▶ St Nicholas Road ▶ Church Balk ▶ Haynes Road ▶ Miller Lane ▶ Ellison Street ▶ South Parade ▶ Kirton Lane ▶ **Stainforth** ▶ Thorne Road ▶ Field Road ▶ Princess Avenue ▶ East Lane ▶ Emerson Avenue ▶ Station Road ▶ **Dunscroft** ▶ Broadway ▶ **Dunville** ▶ High Street ▶ **Edenthorpe** ▶ Thorne Road ▶ **Wheatley** ▶ **Wheatley Hills** ▶ **Wheatley** ▶ **Town Moor** ▶ **Waterdale** ▶ **Doncaster, Frenchgate Interchange**

## Stopping points for service 87a

**Doncaster, Frenchgate Interchange** ▶ **Waterdale** ▶ **Town Moor** ▶ Thorne Road ▶ **Wheatley** ▶ **Wheatley Hills** ▶ **Wheatley** ▶ **Edenthorpe** ▶ **Dunville** ▶ High Street ▶ Doncaster Road ▶ **Dunscroft** ▶ **Hatfield** ▶ Manor Road ▶ Station Road ▶ **Dunscroft** ▶ Church Road ▶ Field Road ▶ **Stainforth, Field Road**

**Stainforth, Field Road** ▶ Princess Avenue ▶ East Lane ▶ Emerson Avenue ▶ Station Road ▶ **Dunscroft** ▶ **Hatfield** ▶ Station Road ▶ Manor Road ▶ **Dunscroft** ▶ Doncaster Road ▶ **Dunville** ▶ High Street ▶ **Edenthorpe** ▶ Thorne Road ▶ **Wheatley** ▶ **Wheatley Hills** ▶ **Wheatley** ▶ **Town Moor** ▶ **Waterdale** ▶ **Doncaster, Frenchgate Interchange**

## Stopping points for service 87b

**Doncaster, Frenchgate Interchange** ▶ **Waterdale** ▶ **Town Moor** ▶ Thorne Road ▶ **Wheatley** ▶ **Wheatley Hills** ▶ **Wheatley** ▶ **Edenthorpe** ▶ **Dunville** ▶ High Street ▶ Doncaster Road ▶ **Dunscroft** ▶ **Hatfield** ▶ Manor Road ▶ High Street ▶ Cemetery Road ▶ **Hatfield Woodhouse** ▶ Main Street ▶ Stone Hill ▶ Tudworth Road ▶ **Tudworth** ▶ Tudworth Road ▶ **Thorne** ▶ Hatfield Road ▶ South Parade ▶ Horse Fair Green ▶ Ellison Street ▶ Miller Lane ▶ Haynes Road ▶ Church Balk ▶ St Nicholas Road ▶ King Edward Road ▶ Marshland Road ▶ Wembley Road ▶ High Hazel Road ▶ Northgate ▶ Micklethwaite Road ▶ **Moorends, Marshland Road**

**Moorends, Marshland Road** ▶ **Thorne** ▶ King Edward Road ▶ St Nicholas Road ▶ Church Balk ▶ Haynes Road ▶ Miller Lane ▶ Ellison Street ▶ South Parade ▶ Hatfield Road ▶ **Tudworth** ▶ Tudworth Road ▶ **Hatfield Woodhouse** ▶ Stone Hill ▶ Main Street ▶ Cemetery Road ▶ **Hatfield** ▶ High Street ▶ Manor Road ▶ **Dunscroft** ▶ Doncaster Road ▶ **Dunville** ▶ High Street ▶ **Edenthorpe** ▶ Thorne Road ▶ **Wheatley** ▶ **Wheatley Hills** ▶ **Wheatley** ▶ **Town Moor** ▶ **Waterdale** ▶ **Doncaster, Frenchgate Interchange**

# Journey variations

Certain journeys between Thorne, South Parade and Moorends divert via the Range. The route is South Parade, King Street, Selby Road, Paddock Lane, Mount Pleasant Road, North Common Road, Moorends Road to Moorends, Marshland Road

## 87, 87a, 87b ▶ Monday to Friday

## Doncaster Centre ▶ Moorends

| Service number:                               | 87   | 87a  | 87   | 87a  | 87   | 87   | 87a  | 87   | 87a  | 87   | 87b  | 87   | 87a  |
|---|------|------|------|------|------|------|------|------|------|------|------|------|------|
| Doncaster, Frenchgate Interchange             | 0500 | 0540 | 0610 | 0640 | 0705 | 0725 | 0745 | 0800 | 0815 | 0825 | 0835 | 0845 | 0855 |
| Wheatley, Thorne Rd/Doncaster Royal Infirmary | 0509 | 0549 | 0619 | 0649 | 0714 | 0734 | 0754 | 0809 | 0824 | 0834 | 0844 | 0854 | 0904 |
| Edenthorpe, Thorne Rd/Clovelly Rd             | 0517 | 0557 | 0627 | 0657 | 0722 | 0742 | 0803 | 0817 | 0833 | 0842 | 0853 | 0902 | 0913 |
| Dunsville, High St/Hawthorne Av               | 0522 | 0602 | 0632 | 0702 | 0727 | 0747 | 0809 | 0822 | 0839 | 0847 | 0859 | 0907 | 0919 |
| Hatfield, Station Rd/Westfield Rd             | -    | 0608 | -    | 0708 | -    | -    | 0815 | -    | 0845 | -    | -    | -    | 0925 |
| Stainforth, Field Rd/Princess Av              | 0533 | 0616 | 0643 | 0716 | 0738 | 0758 | 0823 | 0833 | 0853 | 0858 | -    | 0918 | 0933 |
| Hatfield Woodhouse, Main St/Bawtry Rd         | -    | -    | -    | -    | -    | -    | -    | -    | -    | -    | 0908 | -    | -    |
| Thorne, Horse Fair Green/Finkle St            | 0543 | 0626 | 0653 | 0726 | 0748 | 0808 | -    | 0843 | -    | 0908 | 0915 | 0928 | -    |
| Thorne, Haynes Rd/Miller Ln                   | -    | 0629 | 0656 | 0729 | 0751 | 0811 | -    | 0846 | -    | 0911 | -    | 0931 | -    |
| Thorne, Mt Pleasant Rd/The Range              | 0546 | -    | -    | -    | -    | -    | -    | -    | -    | -    | -    | -    | -    |
| Moorends, Marshland Rd/Grange Rd              | 0555 | 0638 | 0705 | 0738 | 0800 | 0820 | -    | 0855 | -    | 0920 | -    | 0940 | -    |

| Service number:                               | 87   | 87a  | 87   | 87a  | 87   | 87a  | 87   | 87a  | 87b  | 87a  | 87   | 87a  | 87   |
|---|------|------|------|------|------|------|------|------|------|------|------|------|------|
| Doncaster, Frenchgate Interchange             | 0905 | 0915 | 0925 | 0935 | 0945 | 0955 | 1005 | 1015 | 1025 | 1035 | 1045 | 1055 | 1105 |
| Wheatley, Thorne Rd/Doncaster Royal Infirmary | 0914 | 0924 | 0934 | 0944 | 0954 | 1004 | 1014 | 1024 | 1034 | 1044 | 1055 | 1105 | 1115 |
| Edenthorpe, Thorne Rd/Clovelly Rd             | 0922 | 0933 | 0943 | 0953 | 1003 | 1013 | 1023 | 1033 | 1043 | 1053 | 1104 | 1114 | 1124 |
| Dunsville, High St/Hawthorne Av               | 0927 | 0939 | 0949 | 0959 | 1009 | 1019 | 1029 | 1039 | 1049 | 1059 | 1110 | 1120 | 1130 |
| Hatfield, Station Rd/Westfield Rd             | -    | 0945 | -    | 1005 | -    | 1025 | -    | 1045 | -    | 1105 | -    | 1126 | -    |
| Stainforth, Field Rd/Princess Av              | 0938 | 0953 | 1001 | 1013 | 1021 | 1033 | 1041 | 1053 | -    | 1113 | 1122 | 1134 | 1142 |
| Hatfield Woodhouse, Main St/Bawtry Rd         | -    | -    | -    | -    | -    | -    | -    | -    | 1058 | -    | -    | -    | -    |
| Thorne, Horse Fair Green/Finkle St            | 0948 | -    | 1012 | -    | 1032 | -    | 1052 | -    | 1105 | -    | 1133 | -    | 1153 |
| Thorne, Haynes Rd/Miller Ln                   | 0951 | -    | 1015 | -    | 1035 | -    | 1055 | -    | 1108 | -    | 1136 | -    | 1156 |
| Thorne, Mt Pleasant Rd/The Range              | -    | -    | -    | -    | -    | -    | -    | -    | -    | -    | -    | -    | -    |
| Moorends, Marshland Rd/Grange Rd              | 1000 | -    | 1024 | -    | 1044 | -    | 1104 | -    | 1117 | -    | 1146 | -    | 1206 |

| Service number:                               | 87a  | 87b  | 87a  | 87   | 87a  | 87   | 87a  | 87b  | 87a  | 87   | 87a  | 87   | 87a  |
|---|------|------|------|------|------|------|------|------|------|------|------|------|------|
| Doncaster, Frenchgate Interchange             | 1115 | 1125 | 1135 | 1145 | 1155 | 1205 | 1215 | 1225 | 1235 | 1245 | 1255 | 1305 | 1315 |
| Wheatley, Thorne Rd/Doncaster Royal Infirmary | 1125 | 1134 | 1145 | 1155 | 1205 | 1215 | 1225 | 1234 | 1245 | 1255 | 1305 | 1315 | 1325 |
| Edenthorpe, Thorne Rd/Clovelly Rd             | 1134 | 1143 | 1154 | 1204 | 1214 | 1224 | 1234 | 1243 | 1254 | 1304 | 1314 | 1324 | 1334 |
| Dunsville, High St/Hawthorne Av               | 1140 | 1149 | 1200 | 1210 | 1220 | 1230 | 1240 | 1249 | 1300 | 1310 | 1320 | 1330 | 1340 |
| Hatfield, Station Rd/Westfield Rd             | 1146 | -    | 1206 | -    | 1226 | -    | 1246 | -    | 1306 | -    | 1326 | -    | 1346 |
| Stainforth, Field Rd/Princess Av              | 1154 | -    | 1214 | 1222 | 1234 | 1242 | 1254 | -    | 1314 | 1322 | 1334 | 1342 | 1354 |
| Hatfield Woodhouse, Main St/Bawtry Rd         | -    | 1158 | -    | -    | -    | -    | -    | 1258 | -    | -    | -    | -    | -    |
| Thorne, Horse Fair Green/Finkle St            | -    | 1205 | -    | 1233 | -    | 1253 | -    | 1305 | -    | 1333 | -    | 1353 | -    |
| Thorne, Haynes Rd/Miller Ln                   | -    | 1208 | -    | 1236 | -    | 1256 | -    | 1308 | -    | 1336 | -    | 1356 | -    |
| Thorne, Mt Pleasant Rd/The Range              | -    | -    | -    | -    | -    | -    | -    | -    | -    | -    | -    | -    | -    |
| Moorends, Marshland Rd/Grange Rd              | -    | 1217 | -    | 1246 | -    | 1306 | -    | 1317 | -    | 1346 | -    | 1406 | -    |

| Service number:                               | 87b  | 87a  | 87   | 87a  | 87   | 87a  | 87b  | 87a  | 87   | 87a  | 87   | 87a  | 87b  |
|---|------|------|------|------|------|------|------|------|------|------|------|------|------|
| Doncaster, Frenchgate Interchange             | 1325 | 1335 | 1345 | 1355 | 1405 | 1415 | 1425 | 1435 | 1445 | 1455 | 1505 | 1515 | 1525 |
| Wheatley, Thorne Rd/Doncaster Royal Infirmary | 1334 | 1345 | 1355 | 1405 | 1415 | 1425 | 1434 | 1445 | 1455 | 1505 | 1515 | 1525 | 1534 |
| Edenthorpe, Thorne Rd/Clovelly Rd             | 1343 | 1354 | 1404 | 1414 | 1424 | 1434 | 1443 | 1454 | 1504 | 1514 | 1524 | 1534 | 1543 |
| Dunsville, High St/Hawthorne Av               | 1349 | 1400 | 1410 | 1420 | 1430 | 1440 | 1449 | 1500 | 1510 | -    | 1530 | 1540 | 1549 |
| Hatfield, Station Rd/Westfield Rd             | -    | 1406 | -    | 1426 | -    | 1446 | -    | 1506 | -    | -    | -    | 1546 | -    |
| Stainforth, Field Rd/Princess Av              | -    | 1414 | 1422 | 1434 | 1442 | 1454 | -    | 1514 | 1522 | -    | 1542 | 1554 | -    |
| Hatfield Woodhouse, Main St/Bawtry Rd         | 1358 | -    | -    | -    | -    | -    | 1458 | -    | -    | -    | -    | -    | 1558 |
| Thorne, Horse Fair Green/Finkle St            | 1405 | -    | 1433 | -    | 1453 | -    | 1505 | -    | 1533 | -    | 1553 | -    | 1605 |
| Thorne, Haynes Rd/Miller Ln                   | 1408 | -    | 1436 | -    | 1456 | -    | 1508 | -    | 1536 | -    | 1556 | -    | 1608 |
| Thorne, Mt Pleasant Rd/The Range              | -    | -    | -    | -    | -    | -    | -    | -    | -    | -    | -    | -    | -    |
| Moorends, Marshland Rd/Grange Rd              | 1417 | -    | 1446 | -    | 1506 | -    | -    | -    | 1546 | -    | 1606 | -    | 1617 |

**87, 87a, 87b ▶ Monday to Friday (cont)**

**Doncaster Centre ▶ Moorends**

| Service number:                               | 87a  | 87   | 87a  | 87   | 87a  | 87b  | 87a  | 87   | 87a  | 87   | 87a  | 87b  | 87a  |
|---|------|------|------|------|------|------|------|------|------|------|------|------|------|
| Doncaster, Frenchgate Interchange             | 1535 | 1545 | 1555 | 1605 | 1615 | 1625 | 1635 | 1645 | 1655 | 1705 | 1715 | 1725 | 1735 |
| Wheatley, Thorne Rd/Doncaster Royal Infirmary | 1545 | 1555 | 1605 | 1615 | 1625 | 1634 | 1645 | 1655 | 1705 | 1715 | 1725 | 1734 | 1745 |
| Edenthorpe, Thorne Rd/Clovelly Rd             | 1554 | 1604 | 1614 | 1624 | 1634 | 1643 | 1654 | 1704 | 1714 | 1724 | 1734 | 1743 | 1754 |
| Dunville, High St/Hawthorne Av                | 1600 | 1610 | 1620 | 1630 | 1640 | 1649 | 1700 | 1710 | 1720 | 1730 | 1740 | 1749 | 1800 |
| Hatfield, Station Rd/Westfield Rd             | 1606 | -    | 1626 | -    | 1646 | -    | 1706 | -    | 1726 | -    | 1746 | -    | 1806 |
| Stainforth, Field Rd/Princess Av              | 1614 | 1622 | 1634 | 1642 | 1654 | -    | 1714 | 1722 | 1734 | 1742 | 1754 | -    | 1814 |
| Hatfield Woodhouse, Main St/Bawtry Rd         | -    | -    | -    | -    | -    | 1658 | -    | -    | -    | -    | -    | 1758 | -    |
| Thorne, Horse Fair Green/Finkle St            | -    | 1633 | -    | 1653 | -    | 1705 | -    | 1733 | -    | 1753 | -    | 1805 | -    |
| Thorne, Haynes Rd/Miller Ln                   | -    | 1636 | -    | 1656 | -    | 1708 | -    | 1736 | -    | 1756 | -    | 1808 | -    |
| Thorne, Mt Pleasant Rd/The Range              | -    | -    | -    | -    | -    | -    | -    | -    | -    | -    | -    | -    | -    |
| Moorends, Marshland Rd/Grange Rd              | -    | 1646 | -    | 1706 | -    | 1717 | -    | 1746 | -    | 1806 | -    | 1817 | -    |

| Service number:                               | 87   | 87a  | 87   | 87a  | 87   | 87a  | 87   | 87   | 87   | 87   |
|---|------|------|------|------|------|------|------|------|------|------|
| Doncaster, Frenchgate Interchange             | 1745 | 1755 | 1810 | 1825 | 1847 | 1917 | 2000 | 2100 | 2200 | 2300 |
| Wheatley, Thorne Rd/Doncaster Royal Infirmary | 1755 | 1805 | 1820 | 1835 | 1856 | 1926 | 2009 | 2109 | 2209 | 2309 |
| Edenthorpe, Thorne Rd/Clovelly Rd             | 1804 | 1814 | 1829 | 1844 | 1904 | 1934 | 2017 | 2117 | 2217 | 2317 |
| Dunville, High St/Hawthorne Av                | 1810 | 1820 | 1835 | 1850 | 1909 | 1939 | 2022 | 2122 | 2222 | 2322 |
| Hatfield, Station Rd/Westfield Rd             | -    | 1826 | -    | 1856 | -    | 1945 | -    | -    | -    | -    |
| Stainforth, Field Rd/Princess Av              | 1822 | 1834 | 1847 | 1904 | 1920 | 1953 | 2033 | 2133 | 2233 | 2333 |
| Hatfield Woodhouse, Main St/Bawtry Rd         | -    | -    | -    | -    | -    | -    | -    | -    | -    | -    |
| Thorne, Horse Fair Green/Finkle St            | 1833 | -    | 1857 | -    | 1930 | 2003 | 2043 | 2143 | 2243 | 2343 |
| Thorne, Haynes Rd/Miller Ln                   | 1836 | -    | 1900 | -    | 1933 | 2006 | 2046 | 2146 | 2246 | 2346 |
| Thorne, Mt Pleasant Rd/The Range              | -    | -    | -    | -    | -    | -    | -    | -    | -    | -    |
| Moorends, Marshland Rd/Grange Rd              | 1846 | -    | 1909 | -    | 1942 | 2015 | 2055 | 2155 | 2255 | 2355 |

**87, 87a, 87b ▶ Monday to Friday**

**Moorends ▶ Doncaster Centre**

| Service number:                               | 87   | 87a  | 87   | 87a  | 87   | 87   | 87b  | 87a  | 87   | 87b  | 87   | 87a  | 87   |
|---|------|------|------|------|------|------|------|------|------|------|------|------|------|
| Moorends, Wembley Rd/Marshland Rd             | 0431 | 0504 | 0537 | 0604 | -    | -    | -    | -    | -    | -    | -    | -    | -    |
| Moorends, Marshland Rd/Grange Rd              | 0434 | 0507 | 0540 | 0607 | 0611 | -    | 0653 | 0710 | 0720 | 0730 | 0742 | 0743 | 0752 |
| Thorne, Miller Ln/Foxhill Rd                  | 0444 | 0517 | 0550 | 0617 | -    | -    | 0703 | 0720 | 0730 | 0740 | 0752 | 0753 | 0802 |
| Thorne, Mt Pleasant Rd/The Range              | -    | -    | -    | -    | 0620 | -    | -    | -    | -    | -    | -    | -    | -    |
| Thorne, South Parade/Plantation Rd            | 0447 | 0520 | 0553 | 0620 | 0624 | -    | 0706 | 0723 | 0733 | 0743 | 0755 | 0756 | 0805 |
| Stainforth, Field Rd/Princess Av              | 0457 | 0530 | 0603 | 0630 | 0634 | 0637 | -    | 0733 | 0743 | -    | 0805 | 0806 | 0815 |
| Hatfield, Station Rd/Bullivant Rd             | -    | 0538 | -    | 0638 | -    | -    | -    | 0741 | -    | -    | -    | 0814 | -    |
| Hatfield Woodhouse, Main St/Bawtry Rd         | -    | -    | -    | -    | -    | -    | 0714 | -    | -    | 0751 | -    | -    | -    |
| Dunville, High St/Woodhouse Ln                | 0508 | 0543 | 0614 | 0643 | 0645 | 0648 | 0725 | 0746 | 0754 | 0802 | 0816 | 0819 | 0826 |
| Edenthorpe, Thorne Rd/Cedric Rd               | 0513 | 0548 | 0619 | 0648 | 0650 | 0653 | 0731 | 0751 | 0759 | 0808 | 0821 | 0824 | 0831 |
| Wheatley, Thorne Rd/Doncaster Royal Infirmary | 0521 | 0556 | 0627 | 0656 | 0658 | 0701 | 0740 | 0759 | 0807 | 0817 | 0829 | 0832 | 0839 |
| Doncaster, Frenchgate Interchange             | 0531 | 0606 | 0637 | 0706 | 0708 | 0711 | 0751 | 0809 | 0817 | 0828 | 0839 | 0842 | 0849 |

| Service number:                               | 87a  | 87   | 87a  | 87   | 87a  | 87b  | 87   | 87a  | 87   | 87a  | 87   | 87a  | 87b  |
|---|------|------|------|------|------|------|------|------|------|------|------|------|------|
| Moorends, Wembley Rd/Marshland Rd             | -    | 0809 | -    | -    | -    | -    | -    | -    | -    | -    | -    | -    | -    |
| Moorends, Marshland Rd/Grange Rd              | -    | 0812 | -    | 0835 | -    | -    | 0906 | -    | 0927 | -    | 0947 | -    | 1012 |
| Thorne, Miller Ln/Foxhill Rd                  | -    | 0822 | -    | 0845 | -    | -    | 0916 | -    | 0937 | -    | 0957 | -    | 1022 |
| Thorne, Mt Pleasant Rd/The Range              | -    | -    | -    | -    | -    | -    | -    | -    | -    | -    | -    | -    | -    |
| Thorne, South Parade/Plantation Rd            | -    | 0825 | 0837 | 0849 | -    | 0915 | 0920 | -    | 0941 | -    | 1001 | -    | 1025 |
| Stainforth, Field Rd/Princess Av              | 0824 | 0835 | 0847 | 0900 | 0909 | -    | 0931 | 0940 | 0952 | 1000 | 1012 | 1020 | -    |
| Hatfield, Station Rd/Bullivant Rd             | 0834 | -    | 0855 | -    | 0919 | -    | -    | 0950 | -    | 1010 | -    | 1030 | -    |
| Hatfield Woodhouse, Main St/Bawtry Rd         | -    | -    | -    | -    | -    | 0923 | -    | -    | -    | -    | -    | -    | 1033 |
| Dunville, High St/Woodhouse Ln                | 0839 | 0846 | 0900 | 0913 | 0924 | 0934 | 0944 | 0955 | 1005 | 1015 | 1025 | 1035 | 1044 |
| Edenthorpe, Thorne Rd/Cedric Rd               | 0845 | 0851 | 0905 | 0919 | 0930 | 0940 | 0950 | 1001 | 1011 | 1021 | 1031 | 1041 | 1050 |
| Wheatley, Thorne Rd/Doncaster Royal Infirmary | 0854 | 0859 | 0913 | 0928 | 0939 | 0949 | 0959 | 1010 | 1020 | 1030 | 1040 | 1050 | 1059 |
| Doncaster, Frenchgate Interchange             | 0905 | 0909 | 0923 | 0939 | 0950 | 1000 | 1010 | 1021 | 1031 | 1041 | 1051 | 1101 | 1110 |

## 87, 87a, 87b ▶ Monday to Friday (cont)

## Moorends ▶ Doncaster Centre

| Service number:                               | 87a  | 87   | 87a  | 87   | 87a  | 87b  | 87a  | 87   | 87a  | 87   | 87a  | 87b  | 87a  |
|---|------|------|------|------|------|------|------|------|------|------|------|------|------|
| Moorends, Wembley Rd/Marshland Rd             | -    | -    | -    | -    | -    | -    | -    | -    | -    | -    | -    | -    | -    |
| Moorends, Marshland Rd/Grange Rd              | -    | 1027 | -    | 1047 | -    | 1112 | -    | 1127 | -    | 1147 | -    | 1212 | -    |
| Thorne, Miller Ln/Foxhill Rd                  | -    | 1037 | -    | 1057 | -    | 1122 | -    | 1137 | -    | 1157 | -    | 1222 | -    |
| Thorne, Mt Pleasant Rd/The Range              | -    | -    | -    | -    | -    | -    | -    | -    | -    | -    | -    | -    | -    |
| Thorne, South Parade/Plantation Rd            | -    | 1041 | -    | 1101 | -    | 1125 | -    | 1141 | -    | 1201 | -    | 1225 | -    |
| Stainforth, Field Rd/Princess Av              | 1040 | 1052 | 1100 | 1112 | 1120 | -    | 1140 | 1152 | 1200 | 1212 | 1220 | -    | 1240 |
| Hatfield, Station Rd/Bullivant Rd             | 1050 | -    | 1110 | -    | 1130 | -    | 1150 | -    | 1209 | -    | 1229 | -    | 1249 |
| Hatfield Woodhouse, Main St/Bawtry Rd         | -    | -    | -    | -    | -    | 1133 | -    | -    | -    | -    | -    | 1233 | -    |
| Dunville, High St/Woodhouse Ln                | 1055 | 1105 | 1115 | 1125 | 1135 | 1144 | 1155 | 1205 | 1214 | 1223 | 1234 | 1244 | 1254 |
| Edenthorpe, Thorne Rd/Cedric Rd               | 1101 | 1111 | 1121 | 1131 | 1141 | 1150 | 1201 | 1211 | 1220 | 1229 | 1240 | 1250 | 1300 |
| Wheatley, Thorne Rd/Doncaster Royal Infirmary | 1110 | 1120 | 1130 | 1140 | 1150 | 1159 | 1210 | 1220 | 1229 | 1238 | 1249 | 1259 | 1309 |
| Doncaster, Frenchgate Interchange             | 1121 | 1131 | 1141 | 1151 | 1201 | 1210 | 1221 | 1231 | 1240 | 1249 | 1300 | 1310 | 1320 |
| Service number:                               | 87   | 87a  | 87   | 87a  | 87b  | 87a  | 87   | 87a  | 87   | 87a  | 87b  | 87a  | 87   |
| Moorends, Wembley Rd/Marshland Rd             | -    | -    | -    | -    | -    | -    | -    | -    | -    | -    | -    | -    | -    |
| Moorends, Marshland Rd/Grange Rd              | 1227 | -    | 1247 | -    | 1312 | -    | 1328 | -    | 1348 | -    | 1412 | -    | 1428 |
| Thorne, Miller Ln/Foxhill Rd                  | 1237 | -    | 1257 | -    | 1322 | -    | 1338 | -    | 1358 | -    | 1422 | -    | 1438 |
| Thorne, Mt Pleasant Rd/The Range              | -    | -    | -    | -    | -    | -    | -    | -    | -    | -    | -    | -    | -    |
| Thorne, South Parade/Plantation Rd            | 1241 | -    | 1301 | -    | 1325 | -    | 1342 | -    | 1402 | -    | 1425 | -    | 1442 |
| Stainforth, Field Rd/Princess Av              | 1252 | 1300 | 1312 | 1320 | -    | 1340 | 1353 | 1400 | 1413 | 1420 | -    | 1440 | 1453 |
| Hatfield, Station Rd/Bullivant Rd             | -    | 1309 | -    | 1329 | -    | 1349 | -    | 1409 | -    | 1429 | -    | 1449 | -    |
| Hatfield Woodhouse, Main St/Bawtry Rd         | -    | -    | -    | -    | 1333 | -    | -    | -    | -    | -    | 1433 | -    | -    |
| Dunville, High St/Woodhouse Ln                | 1303 | 1314 | 1323 | 1334 | 1344 | 1354 | 1404 | 1414 | 1424 | 1434 | 1444 | 1454 | 1504 |
| Edenthorpe, Thorne Rd/Cedric Rd               | 1309 | 1320 | 1329 | 1340 | 1350 | 1400 | 1410 | 1420 | 1430 | 1440 | 1450 | 1500 | 1510 |
| Wheatley, Thorne Rd/Doncaster Royal Infirmary | 1318 | 1329 | 1338 | 1349 | 1359 | 1409 | 1419 | 1429 | 1439 | 1449 | 1459 | 1509 | 1519 |
| Doncaster, Frenchgate Interchange             | 1329 | 1340 | 1349 | 1400 | 1410 | 1420 | 1430 | 1440 | 1450 | 1500 | 1510 | 1520 | 1530 |
| Service number:                               | 87a  | 87   | 87a  | 87b  | 87a  | 87   | 87a  | 87   | 87a  | 87b  | 87a  | 87   | 87a  |
| Moorends, Wembley Rd/Marshland Rd             | -    | -    | -    | -    | -    | -    | -    | -    | -    | -    | -    | -    | -    |
| Moorends, Marshland Rd/Grange Rd              | -    | 1448 | -    | 1512 | -    | 1528 | -    | 1552 | -    | 1612 | -    | 1628 | -    |
| Thorne, Miller Ln/Foxhill Rd                  | -    | 1458 | -    | 1522 | -    | 1538 | -    | 1602 | -    | 1622 | -    | 1638 | -    |
| Thorne, Mt Pleasant Rd/The Range              | -    | -    | -    | -    | -    | -    | -    | -    | -    | -    | -    | -    | -    |
| Thorne, South Parade/Plantation Rd            | -    | 1502 | -    | 1525 | -    | 1542 | -    | 1606 | -    | 1625 | -    | 1642 | -    |
| Stainforth, Field Rd/Princess Av              | 1500 | 1513 | 1520 | -    | 1540 | 1553 | 1600 | 1617 | 1620 | -    | 1640 | 1653 | 1700 |
| Hatfield, Station Rd/Bullivant Rd             | 1509 | -    | 1529 | -    | 1549 | -    | 1609 | -    | 1629 | -    | 1649 | -    | 1709 |
| Hatfield Woodhouse, Main St/Bawtry Rd         | -    | -    | -    | 1533 | -    | -    | -    | -    | -    | 1633 | -    | -    | -    |
| Dunville, High St/Woodhouse Ln                | 1514 | 1524 | 1534 | 1544 | 1554 | 1604 | 1614 | 1628 | 1634 | 1644 | 1654 | 1704 | 1714 |
| Edenthorpe, Thorne Rd/Cedric Rd               | 1520 | 1530 | 1540 | 1550 | 1600 | 1610 | 1620 | 1634 | 1640 | 1650 | 1700 | 1710 | 1720 |
| Wheatley, Thorne Rd/Doncaster Royal Infirmary | 1529 | 1539 | 1549 | 1559 | 1609 | 1619 | 1629 | 1643 | 1649 | 1659 | 1709 | 1719 | 1729 |
| Doncaster, Frenchgate Interchange             | 1540 | 1550 | 1600 | 1610 | 1620 | 1630 | 1640 | 1654 | 1700 | 1710 | 1720 | 1730 | 1740 |
| Service number:                               | 87   | 87a  | 87b  | 87a  | 87   | 87a  | 87   | 87a  | 87   | 87a  | 87   | 87   | 87   |
| Moorends, Wembley Rd/Marshland Rd             | -    | -    | -    | -    | -    | -    | -    | -    | -    | -    | -    | -    | -    |
| Moorends, Marshland Rd/Grange Rd              | 1648 | -    | 1712 | -    | 1728 | -    | 1748 | 1812 | 1841 | 1909 | 1958 | 2058 | 2158 |
| Thorne, Miller Ln/Foxhill Rd                  | 1658 | -    | 1722 | -    | 1738 | -    | 1758 | 1822 | 1851 | 1919 | 2008 | 2108 | -    |
| Thorne, Mt Pleasant Rd/The Range              | -    | -    | -    | -    | -    | -    | -    | -    | -    | -    | -    | -    | 2207 |
| Thorne, South Parade/Plantation Rd            | 1702 | -    | 1725 | -    | 1742 | -    | 1802 | 1826 | 1854 | 1922 | 2011 | 2111 | 2211 |
| Stainforth, Field Rd/Princess Av              | 1713 | 1720 | -    | 1740 | 1753 | 1800 | 1813 | 1837 | 1904 | 1932 | 2021 | 2121 | 2221 |
| Hatfield, Station Rd/Bullivant Rd             | -    | 1729 | -    | 1749 | -    | 1809 | -    | 1845 | -    | 1940 | -    | -    | -    |
| Hatfield Woodhouse, Main St/Bawtry Rd         | -    | -    | 1733 | -    | -    | -    | -    | -    | -    | -    | -    | -    | -    |
| Dunville, High St/Woodhouse Ln                | 1724 | 1734 | 1744 | 1754 | 1804 | 1814 | 1824 | 1850 | 1915 | 1945 | 2032 | 2132 | 2232 |
| Edenthorpe, Thorne Rd/Cedric Rd               | 1730 | 1740 | 1750 | 1800 | 1810 | 1820 | 1830 | 1855 | 1920 | 1950 | 2037 | 2137 | 2237 |
| Wheatley, Thorne Rd/Doncaster Royal Infirmary | 1739 | 1749 | 1759 | 1809 | 1819 | 1829 | 1839 | 1903 | 1928 | 1958 | 2045 | 2145 | 2245 |
| Doncaster, Frenchgate Interchange             | 1750 | 1800 | 1810 | 1820 | 1830 | 1840 | 1849 | 1913 | 1938 | 2008 | 2055 | 2155 | 2255 |

**87, 87a, 87b ▶ Monday to Friday (cont)**

**Moorends ▶ Doncaster Centre**

|   |      |
|---|------|
| Service number:                               | 87   |
| Moorends, Wembley Rd/Marshland Rd             | -    |
| Moorends, Marshland Rd/Grange Rd              | 2258 |
| Thorne, Miller Ln/Foxhill Rd                  | 2308 |
| Thorne, Mt Pleasant Rd/The Range              | -    |
| Thorne, South Parade/Plantation Rd            | 2311 |
| Stainforth, Field Rd/Princess Av              | 2321 |
| Hatfield, Station Rd/Bullivant Rd             | -    |
| Hatfield Woodhouse, Main St/Bawtry Rd         | -    |
| Dunville, High St/Woodhouse Ln                | 2332 |
| Edenthorpe, Thorne Rd/Cedric Rd               | 2337 |
| Wheatley, Thorne Rd/Doncaster Royal Infirmary | 2345 |
| Doncaster, Frenchgate Interchange             | 2355 |

**87, 87a, 87b ▶ Saturday**

**Doncaster Centre ▶ Moorends**

| Service number:                               | 87   | 87a  | 87   | 87a  | 87   | 87a  | 87   | 87a  | 87   | 87b  | 87   | 87a  | 87   |
|---|------|------|------|------|------|------|------|------|------|------|------|------|------|
| Doncaster, Frenchgate Interchange             | 0500 | 0540 | 0610 | 0640 | 0710 | 0740 | 0810 | 0840 | 0907 | 0922 | 0937 | 0952 | 1007 |
| Wheatley, Thorne Rd/Doncaster Royal Infirmary | 0509 | 0549 | 0619 | 0649 | 0719 | 0749 | 0819 | 0849 | 0916 | 0931 | 0946 | 1001 | 1016 |
| Edenthorpe, Thorne Rd/Clovelly Rd             | 0517 | 0557 | 0627 | 0657 | 0727 | 0757 | 0827 | 0857 | 0925 | 0940 | 0955 | 1010 | 1025 |
| Dunville, High St/Hawthorne Av                | 0522 | 0602 | 0632 | 0702 | 0732 | 0802 | 0832 | 0902 | 0931 | 0946 | 1001 | 1016 | 1031 |
| Hatfield Woodhouse, Main St/Bawtry Rd         | -    | -    | -    | -    | -    | -    | -    | -    | -    | 0955 | -    | -    | -    |
| Hatfield, Station Rd/Westfield Rd             | -    | 0608 | -    | 0708 | -    | 0808 | -    | 0908 | -    | -    | -    | 1022 | -    |
| Stainforth, Field Rd/Princess Av              | 0533 | 0616 | 0643 | 0716 | 0743 | 0816 | 0843 | 0916 | 0943 | -    | 1013 | 1030 | 1043 |
| Thorne, Horse Fair Green/Finkle St            | 0543 | 0626 | 0653 | 0726 | 0753 | 0826 | 0853 | 0927 | 0954 | 1002 | 1024 | -    | 1054 |
| Thorne, Haynes Rd/Miller Ln                   | -    | 0629 | 0656 | 0729 | 0756 | 0829 | 0856 | 0930 | 0957 | -    | 1027 | -    | 1057 |
| Thorne, Mt Pleasant Rd/The Range              | 0546 | -    | -    | -    | -    | -    | -    | -    | -    | -    | -    | -    | -    |
| Moorends, Marshland Rd/Grange Rd              | 0555 | 0638 | 0705 | 0738 | 0805 | 0838 | 0905 | 0939 | 1006 | -    | 1036 | -    | 1106 |
| Service number:                               | 87b  | 87   | 87a  | 87   | 87b  | 87   | 87a  | 87   | 87b  | 87   | 87a  | 87   | 87b  |
| Doncaster, Frenchgate Interchange             | 1022 | 1037 | 1052 | 1107 | 1122 | 1137 | 1152 | 1207 | 1222 | 1237 | 1252 | 1307 | 1322 |
| Wheatley, Thorne Rd/Doncaster Royal Infirmary | 1031 | 1047 | 1102 | 1117 | 1132 | 1147 | 1202 | 1217 | 1232 | 1247 | 1302 | 1317 | 1332 |
| Edenthorpe, Thorne Rd/Clovelly Rd             | 1040 | 1056 | 1111 | 1126 | 1141 | 1156 | 1211 | 1226 | 1241 | 1256 | 1311 | 1326 | 1341 |
| Dunville, High St/Hawthorne Av                | 1046 | 1102 | 1117 | 1132 | 1147 | 1202 | 1217 | 1232 | 1247 | 1302 | 1317 | 1332 | 1347 |
| Hatfield Woodhouse, Main St/Bawtry Rd         | 1055 | -    | -    | -    | 1156 | -    | -    | -    | 1256 | -    | -    | -    | 1356 |
| Hatfield, Station Rd/Westfield Rd             | -    | -    | 1123 | -    | -    | -    | 1223 | -    | -    | -    | 1323 | -    | -    |
| Stainforth, Field Rd/Princess Av              | -    | 1114 | 1131 | 1144 | -    | 1214 | 1231 | 1244 | -    | 1314 | 1331 | 1344 | -    |
| Thorne, Horse Fair Green/Finkle St            | 1102 | 1125 | -    | 1155 | 1203 | 1225 | -    | 1255 | 1303 | 1325 | -    | 1355 | 1403 |
| Thorne, Haynes Rd/Miller Ln                   | -    | 1128 | -    | 1158 | -    | 1228 | -    | 1258 | -    | 1328 | -    | 1358 | -    |
| Thorne, Mt Pleasant Rd/The Range              | -    | -    | -    | -    | -    | -    | -    | -    | -    | -    | -    | -    | -    |
| Moorends, Marshland Rd/Grange Rd              | -    | 1138 | -    | 1208 | -    | 1238 | -    | 1308 | -    | 1338 | -    | 1408 | -    |
| Service number:                               | 87   | 87a  | 87   | 87b  | 87   | 87a  | 87   | 87b  | 87   | 87a  | 87   | 87b  | 87   |
| Doncaster, Frenchgate Interchange             | 1337 | 1352 | 1407 | 1422 | 1437 | 1452 | 1507 | 1522 | 1537 | 1552 | 1607 | 1622 | 1637 |
| Wheatley, Thorne Rd/Doncaster Royal Infirmary | 1347 | 1402 | 1417 | 1432 | 1447 | 1502 | 1517 | 1532 | 1547 | 1602 | 1617 | 1632 | 1647 |
| Edenthorpe, Thorne Rd/Clovelly Rd             | 1356 | 1411 | 1426 | 1441 | 1456 | 1511 | 1526 | 1541 | 1556 | 1611 | 1626 | 1641 | 1656 |
| Dunville, High St/Hawthorne Av                | 1402 | 1417 | 1432 | 1447 | 1502 | 1517 | 1532 | 1547 | 1602 | 1617 | 1632 | 1647 | 1702 |
| Hatfield Woodhouse, Main St/Bawtry Rd         | -    | -    | -    | 1456 | -    | -    | -    | 1556 | -    | -    | -    | 1656 | -    |
| Hatfield, Station Rd/Westfield Rd             | -    | 1423 | -    | -    | -    | 1523 | -    | -    | -    | 1623 | -    | -    | -    |
| Stainforth, Field Rd/Princess Av              | 1414 | 1431 | 1444 | -    | 1514 | 1531 | 1544 | -    | 1614 | 1631 | 1644 | -    | 1714 |
| Thorne, Horse Fair Green/Finkle St            | 1425 | -    | 1455 | 1503 | 1525 | -    | 1555 | 1603 | 1625 | -    | 1655 | 1703 | 1725 |
| Thorne, Haynes Rd/Miller Ln                   | 1428 | -    | 1458 | -    | 1528 | -    | 1558 | -    | 1628 | -    | 1658 | -    | 1728 |
| Thorne, Mt Pleasant Rd/The Range              | -    | -    | -    | -    | -    | -    | -    | -    | -    | -    | -    | -    | -    |
| Moorends, Marshland Rd/Grange Rd              | 1438 | -    | 1508 | -    | 1538 | -    | 1608 | -    | 1638 | -    | 1708 | -    | 1738 |

## 87, 87a, 87b ▶ Saturday (cont)

## Doncaster Centre ▶ Moorends

| Service number:                               | 87a  | 87   | 87b  | 87   | 87   | 87a  | 87   | 87a  | 87   | 87   | 87   | 87   |
|---|------|------|------|------|------|------|------|------|------|------|------|------|
| Doncaster, Frenchgate Interchange             | 1652 | 1707 | 1722 | 1737 | 1757 | 1817 | 1847 | 1917 | 2000 | 2100 | 2200 | 2300 |
| Wheatley, Thorne Rd/Doncaster Royal Infirmary | 1702 | 1717 | 1732 | 1747 | 1807 | 1827 | 1856 | 1926 | 2009 | 2109 | 2209 | 2309 |
| Edenthorpe, Thorne Rd/Clovelly Rd             | 1711 | 1726 | 1741 | 1756 | 1816 | 1836 | 1904 | 1934 | 2017 | 2117 | 2217 | 2317 |
| Dunsville, High St/Hawthorne Av               | 1717 | 1732 | 1747 | 1802 | 1822 | 1841 | 1909 | 1939 | 2022 | 2122 | 2222 | 2322 |
| Hatfield Woodhouse, Main St/Bawtry Rd         | -    | -    | 1756 | -    | -    | -    | -    | -    | -    | -    | -    | -    |
| Hatfield, Station Rd/Westfield Rd             | 1723 | -    | -    | -    | -    | 1847 | -    | 1945 | -    | -    | -    | -    |
| Stainforth, Field Rd/Princess Av              | 1731 | 1744 | -    | 1814 | 1834 | 1855 | 1920 | 1953 | 2033 | 2133 | 2233 | 2333 |
| Thorne, Horse Fair Green/Finkle St            | -    | 1755 | 1803 | 1825 | 1844 | 1905 | 1930 | 2003 | 2043 | 2143 | 2243 | 2343 |
| Thorne, Haynes Rd/Miller Ln                   | -    | 1758 | -    | 1828 | 1847 | 1908 | 1933 | 2006 | 2046 | 2146 | 2246 | 2346 |
| Thorne, Mt Pleasant Rd/The Range              | -    | -    | -    | -    | -    | -    | -    | -    | -    | -    | -    | -    |
| Moorends, Marshland Rd/Grange Rd              | -    | 1808 | -    | 1838 | 1856 | 1917 | 1942 | 2015 | 2055 | 2155 | 2255 | 2355 |

## 87, 87a, 87b ▶ Saturday

## Moorends ▶ Doncaster Centre

| Service number:                               | 87   | 87a  | 87   | 87a  | 87   | 87a  | 87   | 87b  | 87   | 87a  | 87   | 87b  | 87   |
|---|------|------|------|------|------|------|------|------|------|------|------|------|------|
| Moorends, Wembley Rd/Marshland Rd             | 0431 | 0504 | 0537 | 0604 | -    | -    | -    | -    | -    | -    | -    | -    | -    |
| Moorends, Marshland Rd/Grange Rd              | 0434 | 0507 | 0540 | 0607 | 0639 | 0707 | 0739 | 0801 | 0811 | -    | 0841 | -    | 0911 |
| Thorne, Miller Ln/Foxhill Rd                  | 0444 | 0517 | 0550 | 0617 | 0649 | 0717 | 0749 | 0811 | 0821 | -    | 0851 | -    | 0921 |
| Thorne, Mt Pleasant Rd/The Range              | -    | -    | -    | -    | -    | -    | -    | -    | -    | -    | -    | -    | -    |
| Thorne, South Parade/Plantation Rd            | 0447 | 0520 | 0553 | 0620 | 0652 | 0720 | 0752 | 0814 | 0825 | -    | 0855 | 0915 | 0925 |
| Stainforth, Field Rd/Princess Av              | 0457 | 0530 | 0603 | 0630 | 0702 | 0730 | 0802 | -    | 0836 | 0849 | 0906 | -    | 0936 |
| Hatfield, Station Rd/Bullivant Rd             | -    | 0538 | -    | 0638 | -    | 0738 | -    | -    | -    | 0859 | -    | -    | -    |
| Hatfield Woodhouse, Main St/Bawtry Rd         | -    | -    | -    | -    | -    | -    | -    | 0822 | -    | -    | -    | 0923 | -    |
| Dunsville, High St/Woodhouse Ln               | 0508 | 0543 | 0614 | 0643 | 0713 | 0743 | 0813 | 0833 | 0849 | 0904 | 0919 | 0934 | 0949 |
| Edenthorpe, Thorne Rd/Cedric Rd               | 0513 | 0548 | 0619 | 0648 | 0718 | 0748 | 0818 | 0839 | 0855 | 0910 | 0925 | 0940 | 0955 |
| Wheatley, Thorne Rd/Doncaster Royal Infirmary | 0521 | 0556 | 0627 | 0656 | 0726 | 0756 | 0826 | 0848 | 0904 | 0919 | 0934 | 0949 | 1004 |
| Doncaster, Frenchgate Interchange             | 0531 | 0606 | 0637 | 0706 | 0736 | 0806 | 0836 | 0859 | 0915 | 0930 | 0945 | 1000 | 1015 |
| Service number:                               | 87a  | 87   | 87b  | 87   | 87a  | 87   | 87b  | 87   | 87a  | 87   | 87b  | 87   | 87a  |
| Moorends, Wembley Rd/Marshland Rd             | -    | -    | -    | -    | -    | -    | -    | -    | -    | -    | -    | -    | -    |
| Moorends, Marshland Rd/Grange Rd              | -    | 0941 | -    | 1011 | -    | 1041 | -    | 1111 | -    | 1142 | -    | 1212 | -    |
| Thorne, Miller Ln/Foxhill Rd                  | -    | 0951 | -    | 1021 | -    | 1051 | -    | 1121 | -    | 1152 | -    | 1222 | -    |
| Thorne, Mt Pleasant Rd/The Range              | -    | -    | -    | -    | -    | -    | -    | -    | -    | -    | -    | -    | -    |
| Thorne, South Parade/Plantation Rd            | -    | 0955 | 1015 | 1025 | -    | 1055 | 1115 | 1125 | -    | 1156 | 1214 | 1226 | -    |
| Stainforth, Field Rd/Princess Av              | 0949 | 1006 | -    | 1036 | 1049 | 1106 | -    | 1136 | 1149 | 1207 | -    | 1237 | 1249 |
| Hatfield, Station Rd/Bullivant Rd             | 0959 | -    | -    | -    | 1059 | -    | -    | -    | 1158 | -    | -    | -    | 1258 |
| Hatfield Woodhouse, Main St/Bawtry Rd         | -    | -    | 1023 | -    | -    | -    | 1123 | -    | -    | -    | 1222 | -    | -    |
| Dunsville, High St/Woodhouse Ln               | 1004 | 1019 | 1034 | 1049 | 1104 | 1119 | 1134 | 1149 | 1203 | 1218 | 1233 | 1248 | 1303 |
| Edenthorpe, Thorne Rd/Cedric Rd               | 1010 | 1025 | 1040 | 1055 | 1110 | 1125 | 1140 | 1155 | 1209 | 1224 | 1239 | 1254 | 1309 |
| Wheatley, Thorne Rd/Doncaster Royal Infirmary | 1019 | 1034 | 1049 | 1104 | 1119 | 1134 | 1149 | 1204 | 1218 | 1233 | 1248 | 1303 | 1318 |
| Doncaster, Frenchgate Interchange             | 1030 | 1045 | 1100 | 1115 | 1130 | 1145 | 1200 | 1215 | 1229 | 1244 | 1259 | 1314 | 1329 |
| Service number:                               | 87   | 87b  | 87   | 87a  | 87   | 87b  | 87   | 87a  | 87   | 87b  | 87   | 87a  | 87   |
| Moorends, Wembley Rd/Marshland Rd             | -    | -    | -    | -    | -    | -    | -    | -    | -    | -    | -    | -    | -    |
| Moorends, Marshland Rd/Grange Rd              | 1242 | -    | 1312 | -    | 1342 | -    | 1412 | -    | 1442 | -    | 1512 | -    | 1542 |
| Thorne, Miller Ln/Foxhill Rd                  | 1252 | -    | 1322 | -    | 1352 | -    | 1422 | -    | 1452 | -    | 1522 | -    | 1552 |
| Thorne, Mt Pleasant Rd/The Range              | -    | -    | -    | -    | -    | -    | -    | -    | -    | -    | -    | -    | -    |
| Thorne, South Parade/Plantation Rd            | 1256 | 1314 | 1326 | -    | 1356 | 1414 | 1426 | -    | 1456 | 1514 | 1526 | -    | 1556 |
| Stainforth, Field Rd/Princess Av              | 1307 | -    | 1337 | 1349 | 1407 | -    | 1437 | 1449 | 1507 | -    | 1537 | 1549 | 1607 |
| Hatfield, Station Rd/Bullivant Rd             | -    | -    | -    | 1358 | -    | -    | -    | 1458 | -    | -    | -    | 1558 | -    |
| Hatfield Woodhouse, Main St/Bawtry Rd         | -    | 1322 | -    | -    | -    | 1422 | -    | -    | -    | 1522 | -    | -    | -    |
| Dunsville, High St/Woodhouse Ln               | 1318 | 1333 | 1348 | 1403 | 1418 | 1433 | 1448 | 1503 | 1518 | 1533 | 1548 | 1603 | 1618 |
| Edenthorpe, Thorne Rd/Cedric Rd               | 1324 | 1339 | 1354 | 1409 | 1424 | 1439 | 1454 | 1509 | 1524 | 1539 | 1554 | 1609 | 1624 |
| Wheatley, Thorne Rd/Doncaster Royal Infirmary | 1333 | 1348 | 1403 | 1418 | 1433 | 1448 | 1503 | 1518 | 1533 | 1548 | 1603 | 1618 | 1633 |
| Doncaster, Frenchgate Interchange             | 1344 | 1359 | 1414 | 1429 | 1444 | 1459 | 1514 | 1529 | 1544 | 1559 | 1614 | 1629 | 1644 |



**87, 87a, 87b ▶ Saturday (continued)**
**Moorends ▶ Doncaster Centre**

| Service number:                               | 87b  | 87   | 87a  | 87   | 87b  | 87a  | 87   | 87a  | 87   | 87a  | 87   | 87   | 87   |
|---|------|------|------|------|------|------|------|------|------|------|------|------|------|
| Moorends, Wembley Rd/Marshland Rd             | -    | -    | -    | -    | -    | -    | -    | -    | -    | -    | -    | -    | -    |
| Moorends, Marshland Rd/Grange Rd              | -    | 1612 | -    | 1642 | -    | 1709 | 1742 | 1812 | 1841 | 1909 | 1958 | 2058 | 2158 |
| Thorne, Miller Ln/Foxhill Rd                  | -    | 1622 | -    | 1652 | -    | 1719 | 1752 | 1822 | 1851 | 1919 | 2008 | 2108 | -    |
| Thorne, Mt Pleasant Rd/The Range              | -    | -    | -    | -    | -    | -    | -    | -    | -    | -    | -    | -    | 2207 |
| Thorne, South Parade/Plantation Rd            | 1614 | 1626 | -    | 1656 | 1714 | 1723 | 1756 | 1826 | 1854 | 1922 | 2011 | 2111 | 2211 |
| Stainforth, Field Rd/Princess Av              | -    | 1637 | 1649 | 1707 | -    | 1734 | 1807 | 1837 | 1904 | 1932 | 2021 | 2121 | 2221 |
| Hatfield, Station Rd/Bullivant Rd             | -    | -    | 1658 | -    | -    | 1743 | -    | 1845 | -    | 1940 | -    | -    | -    |
| Hatfield Woodhouse, Main St/Bawtry Rd         | 1622 | -    | -    | -    | 1722 | -    | -    | -    | -    | -    | -    | -    | -    |
| Dunville, High St/Woodhouse Ln                | 1633 | 1648 | 1703 | 1718 | 1733 | 1748 | 1818 | 1850 | 1915 | 1945 | 2032 | 2132 | 2232 |
| Edenthorpe, Thorne Rd/Cedric Rd               | 1639 | 1654 | 1709 | 1724 | 1739 | 1754 | 1824 | 1855 | 1920 | 1950 | 2037 | 2137 | 2237 |
| Wheatley, Thorne Rd/Doncaster Royal Infirmary | 1648 | 1703 | 1718 | 1733 | 1748 | 1803 | 1833 | 1903 | 1928 | 1958 | 2045 | 2145 | 2245 |
| Doncaster, Frenchgate Interchange             | 1659 | 1714 | 1729 | 1744 | 1759 | 1814 | 1843 | 1913 | 1938 | 2008 | 2055 | 2155 | 2255 |

| Service number:                               | 87   |
|---|------|
| Moorends, Wembley Rd/Marshland Rd             | -    |
| Moorends, Marshland Rd/Grange Rd              | 2258 |
| Thorne, Miller Ln/Foxhill Rd                  | 2308 |
| Thorne, Mt Pleasant Rd/The Range              | -    |
| Thorne, South Parade/Plantation Rd            | 2311 |
| Stainforth, Field Rd/Princess Av              | 2321 |
| Hatfield, Station Rd/Bullivant Rd             | -    |
| Hatfield Woodhouse, Main St/Bawtry Rd         | -    |
| Dunville, High St/Woodhouse Ln                | 2332 |
| Edenthorpe, Thorne Rd/Cedric Rd               | 2337 |
| Wheatley, Thorne Rd/Doncaster Royal Infirmary | 2345 |
| Doncaster, Frenchgate Interchange             | 2355 |

**87, 87a ▶ Sunday**
**Doncaster Centre ▶ Moorends**

| Service number:                               | 87a  | 87   | 87a  | 87   | 87a  | 87   | 87a  | 87   | 87a  | 87   | 87a  | 87   | 87a  |
|---|------|------|------|------|------|------|------|------|------|------|------|------|------|
| Doncaster, Frenchgate Interchange             | 0745 | 0815 | 0845 | 0915 | 0945 | 1015 | 1045 | 1115 | 1145 | 1215 | 1245 | 1315 | 1345 |
| Wheatley, Thorne Rd/Doncaster Royal Infirmary | 0754 | 0824 | 0854 | 0924 | 0954 | 1024 | 1054 | 1124 | 1154 | 1224 | 1254 | 1324 | 1354 |
| Edenthorpe, Thorne Rd/Clovelly Rd             | 0802 | 0832 | 0902 | 0932 | 1002 | 1032 | 1102 | 1132 | 1202 | 1232 | 1302 | 1332 | 1402 |
| Dunville, High St/Hawthorne Av                | 0807 | 0837 | 0907 | 0937 | 1007 | 1037 | 1107 | 1137 | 1207 | 1237 | 1307 | 1337 | 1407 |
| Hatfield, Station Rd/Westfield Rd             | 0813 | -    | 0913 | -    | 1013 | -    | 1113 | -    | 1213 | -    | 1313 | -    | 1413 |
| Stainforth, Field Rd/Princess Av              | 0821 | 0848 | 0921 | 0948 | 1021 | 1048 | 1121 | 1148 | 1221 | 1248 | 1321 | 1348 | 1421 |
| Thorne, Horse Fair Green/Finkle St            | 0831 | 0858 | 0931 | 0958 | 1031 | 1058 | 1131 | 1158 | 1231 | 1258 | 1331 | 1358 | 1431 |
| Thorne, Haynes Rd/Miller Ln                   | 0834 | 0901 | 0934 | 1001 | 1034 | 1101 | 1134 | 1201 | 1234 | 1301 | 1334 | 1401 | 1434 |
| Moorends, Marshland Rd/Grange Rd              | 0843 | 0910 | 0943 | 1010 | 1043 | 1110 | 1143 | 1210 | 1243 | 1310 | 1343 | 1410 | 1443 |

| Service number:                               | 87   | 87a  | 87   | 87a  | 87   | 87a  | 87   | 87a  | 87   | 87a  | 87   | 87   | 87   |
|---|------|------|------|------|------|------|------|------|------|------|------|------|------|
| Doncaster, Frenchgate Interchange             | 1415 | 1445 | 1515 | 1545 | 1615 | 1645 | 1715 | 1745 | 1815 | 1915 | 2000 | 2100 | 2200 |
| Wheatley, Thorne Rd/Doncaster Royal Infirmary | 1424 | 1454 | 1524 | 1554 | 1624 | 1654 | 1724 | 1754 | 1824 | 1924 | 2009 | 2109 | 2209 |
| Edenthorpe, Thorne Rd/Clovelly Rd             | 1432 | 1502 | 1532 | 1602 | 1632 | 1702 | 1732 | 1802 | 1832 | 1932 | 2017 | 2117 | 2217 |
| Dunville, High St/Hawthorne Av                | 1437 | 1507 | 1537 | 1607 | 1637 | 1707 | 1737 | 1807 | 1837 | 1937 | 2022 | 2122 | 2222 |
| Hatfield, Station Rd/Westfield Rd             | -    | 1513 | -    | 1613 | -    | 1713 | -    | 1813 | -    | 1943 | -    | -    | -    |
| Stainforth, Field Rd/Princess Av              | 1448 | 1521 | 1548 | 1621 | 1648 | 1721 | 1748 | 1821 | 1848 | 1951 | 2033 | 2133 | 2233 |
| Thorne, Horse Fair Green/Finkle St            | 1458 | 1531 | 1558 | 1631 | 1658 | 1731 | 1758 | 1831 | 1858 | 2001 | 2043 | 2143 | 2243 |
| Thorne, Haynes Rd/Miller Ln                   | 1501 | 1534 | 1601 | 1634 | 1701 | 1734 | 1801 | 1834 | 1901 | 2004 | 2046 | 2146 | 2246 |
| Moorends, Marshland Rd/Grange Rd              | 1510 | 1543 | 1610 | 1643 | 1710 | 1743 | 1810 | 1843 | 1910 | 2013 | 2055 | 2155 | 2255 |

| Service number:                               | 87   |
|---|------|
| Doncaster, Frenchgate Interchange             | 2300 |
| Wheatley, Thorne Rd/Doncaster Royal Infirmary | 2309 |
| Edenthorpe, Thorne Rd/Clovelly Rd             | 2317 |
| Dunville, High St/Hawthorne Av                | 2322 |
| Hatfield, Station Rd/Westfield Rd             | -    |
| Stainforth, Field Rd/Princess Av              | 2333 |
| Thorne, Horse Fair Green/Finkle St            | 2343 |
| Thorne, Haynes Rd/Miller Ln                   | 2346 |
| Moorends, Marshland Rd/Grange Rd              | 2355 |

|   |      |      |      |      |      |      |      |      |      |      |      |      |      |
|---|------|------|------|------|------|------|------|------|------|------|------|------|------|
| Service number:                               | 87a  | 87   | 87a  | 87   | 87a  | 87   | 87a  | 87   | 87a  | 87   | 87a  | 87   | 87a  |
| Moorends, Wembley Rd/Marshland Rd             | 0741 | 0811 | -    | -    | -    | -    | -    | -    | -    | -    | -    | -    | -    |
| Moorends, Marshland Rd/Grange Rd              | 0744 | 0814 | 0844 | 0914 | 0944 | 1014 | 1044 | 1114 | 1144 | 1214 | 1244 | 1314 | 1344 |
| Thorne, Miller Ln/Foxhill Rd                  | 0754 | 0824 | 0854 | 0924 | 0954 | 1024 | 1054 | 1124 | 1154 | 1224 | 1254 | 1324 | 1354 |
| Thorne, South Parade/Plantation Rd            | 0757 | 0827 | 0857 | 0927 | 0957 | 1027 | 1057 | 1127 | 1157 | 1227 | 1257 | 1327 | 1357 |
| Stainforth, Field Rd/Princess Av              | 0807 | 0837 | 0907 | 0937 | 1007 | 1037 | 1107 | 1137 | 1207 | 1237 | 1307 | 1337 | 1407 |
| Hatfield, Station Rd/Bullivant Rd             | 0815 | -    | 0915 | -    | 1015 | -    | 1115 | -    | 1215 | -    | 1315 | -    | 1415 |
| Dunsville, High St/Woodhouse Ln               | 0820 | 0848 | 0920 | 0948 | 1020 | 1048 | 1120 | 1148 | 1220 | 1248 | 1320 | 1348 | 1420 |
| Edenthorpe, Thorne Rd/Cedric Rd               | 0825 | 0853 | 0925 | 0953 | 1025 | 1053 | 1125 | 1153 | 1225 | 1253 | 1325 | 1353 | 1425 |
| Wheatley, Thorne Rd/Doncaster Royal Infirmary | 0833 | 0901 | 0933 | 1001 | 1033 | 1101 | 1133 | 1201 | 1233 | 1301 | 1333 | 1401 | 1433 |
| Doncaster, Frenchgate Interchange             | 0843 | 0911 | 0943 | 1011 | 1043 | 1111 | 1143 | 1211 | 1243 | 1311 | 1343 | 1411 | 1443 |
| Service number:                               | 87   | 87a  | 87   | 87a  | 87   | 87a  | 87   | 87a  | 87   | 87   | 87   | 87   | 87   |
| Moorends, Wembley Rd/Marshland Rd             | -    | -    | -    | -    | -    | -    | -    | -    | -    | -    | -    | -    | -    |
| Moorends, Marshland Rd/Grange Rd              | 1414 | 1444 | 1514 | 1544 | 1614 | 1644 | 1714 | 1744 | 1814 | 1914 | 2014 | 2058 | 2158 |
| Thorne, Miller Ln/Foxhill Rd                  | 1424 | 1454 | 1524 | 1554 | 1624 | 1654 | 1724 | 1754 | 1824 | 1924 | 2024 | 2108 | 2208 |
| Thorne, South Parade/Plantation Rd            | 1427 | 1457 | 1527 | 1557 | 1627 | 1657 | 1727 | 1757 | 1827 | 1927 | 2027 | 2111 | 2211 |
| Stainforth, Field Rd/Princess Av              | 1437 | 1507 | 1537 | 1607 | 1637 | 1707 | 1737 | 1807 | 1837 | 1937 | 2037 | 2121 | 2221 |
| Hatfield, Station Rd/Bullivant Rd             | -    | 1515 | -    | 1615 | -    | 1715 | -    | 1815 | -    | -    | -    | -    | -    |
| Dunsville, High St/Woodhouse Ln               | 1448 | 1520 | 1548 | 1620 | 1648 | 1720 | 1748 | 1820 | 1848 | 1948 | 2048 | 2132 | 2232 |
| Edenthorpe, Thorne Rd/Cedric Rd               | 1453 | 1525 | 1553 | 1625 | 1653 | 1725 | 1753 | 1825 | 1853 | 1953 | 2053 | 2137 | 2237 |
| Wheatley, Thorne Rd/Doncaster Royal Infirmary | 1501 | 1533 | 1601 | 1633 | 1701 | 1733 | 1801 | 1833 | 1901 | 2001 | 2101 | 2145 | 2245 |
| Doncaster, Frenchgate Interchange             | 1511 | 1543 | 1611 | 1643 | 1711 | 1743 | 1811 | 1843 | 1911 | 2011 | 2111 | 2155 | 2255 |
| Service number:                               | 87   |      |      |      |      |      |      |      |      |      |      |      |      |
| Moorends, Wembley Rd/Marshland Rd             | -    |      |      |      |      |      |      |      |      |      |      |      |      |
| Moorends, Marshland Rd/Grange Rd              | 2258 |      |      |      |      |      |      |      |      |      |      |      |      |
| Thorne, Miller Ln/Foxhill Rd                  | 2308 |      |      |      |      |      |      |      |      |      |      |      |      |
| Thorne, South Parade/Plantation Rd            | 2311 |      |      |      |      |      |      |      |      |      |      |      |      |
| Stainforth, Field Rd/Princess Av              | 2321 |      |      |      |      |      |      |      |      |      |      |      |      |
| Hatfield, Station Rd/Bullivant Rd             | -    |      |      |      |      |      |      |      |      |      |      |      |      |
| Dunsville, High St/Woodhouse Ln               | 2332 |      |      |      |      |      |      |      |      |      |      |      |      |
| Edenthorpe, Thorne Rd/Cedric Rd               | 2337 |      |      |      |      |      |      |      |      |      |      |      |      |
| Wheatley, Thorne Rd/Doncaster Royal Infirmary | 2345 |      |      |      |      |      |      |      |      |      |      |      |      |
| Doncaster, Frenchgate Interchange             | 2355 |      |      |      |      |      |      |      |      |      |      |      |      |

The information shown is correct at the time of production and is subject to change.

## 24 hour clock

### 24 hour clock


Throughout South Yorkshire our timetables use the 24 hour clock to avoid confusion between am and pm times.

For example:

**9.00am** is shown as **0900**

**2.15pm** is shown as **1415**

**10.25pm** is shown as **2225**



24 hour times

12 hour times