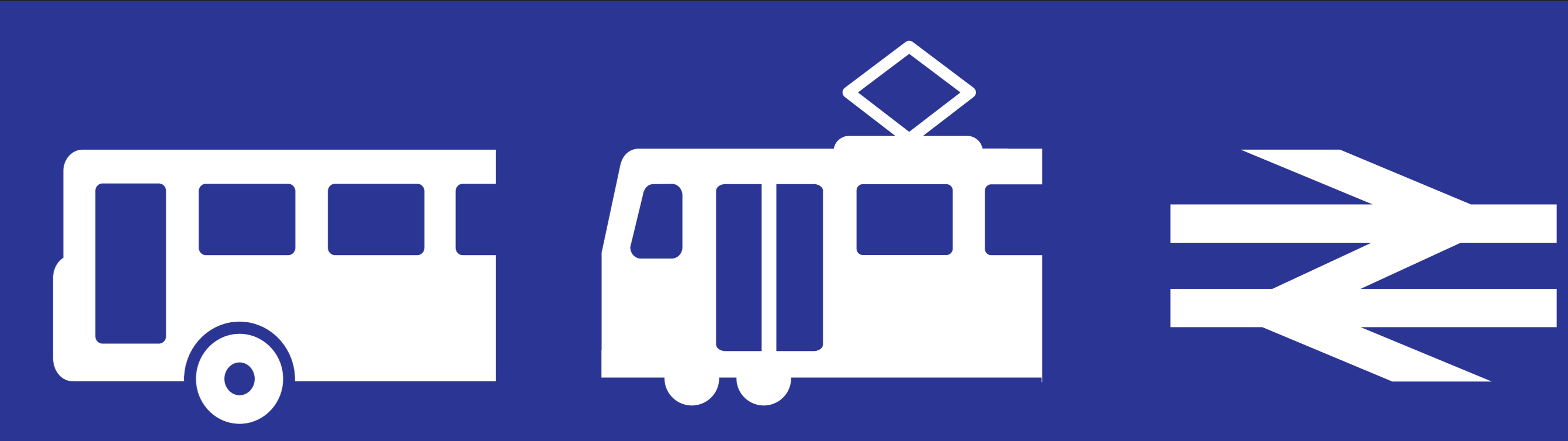
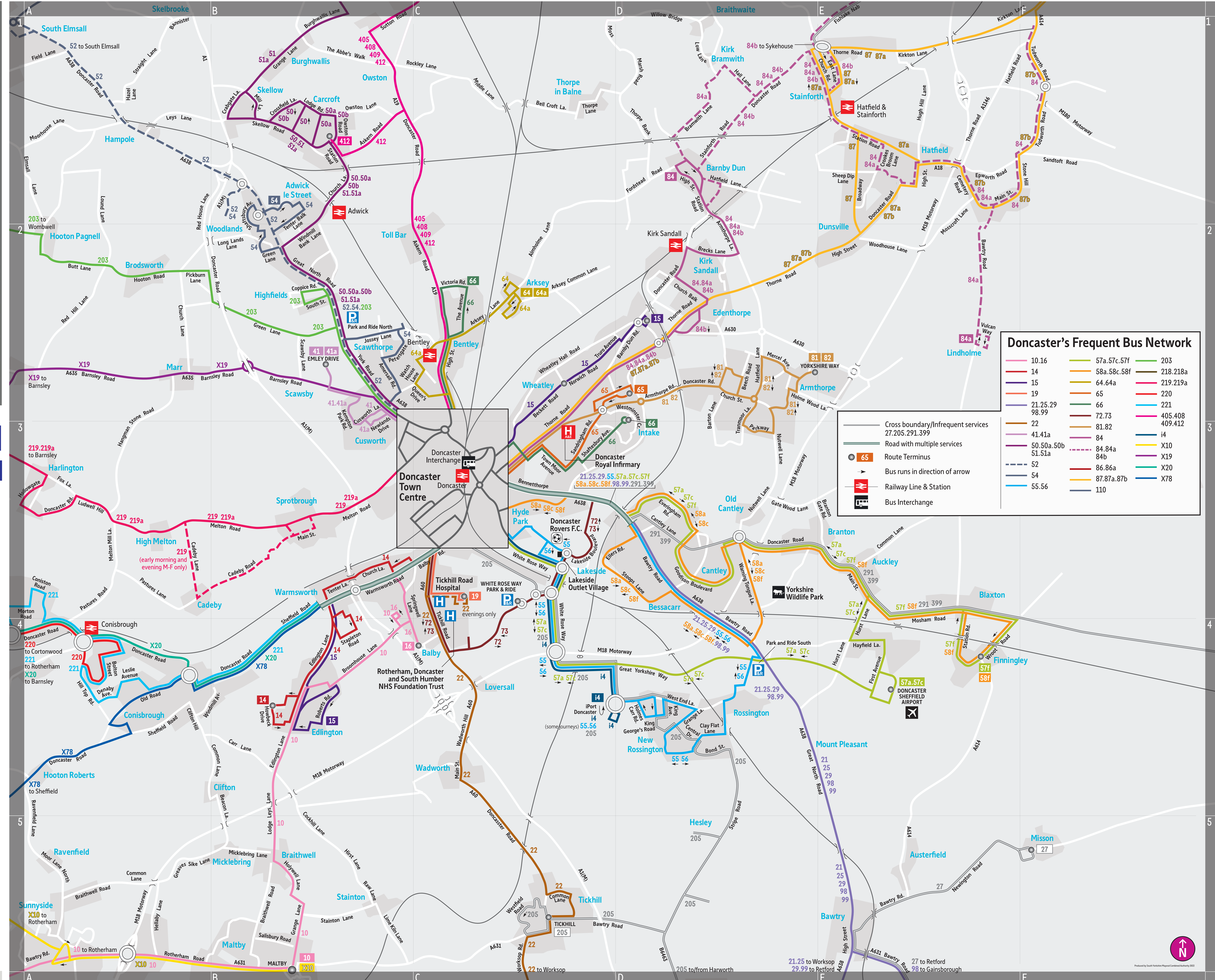
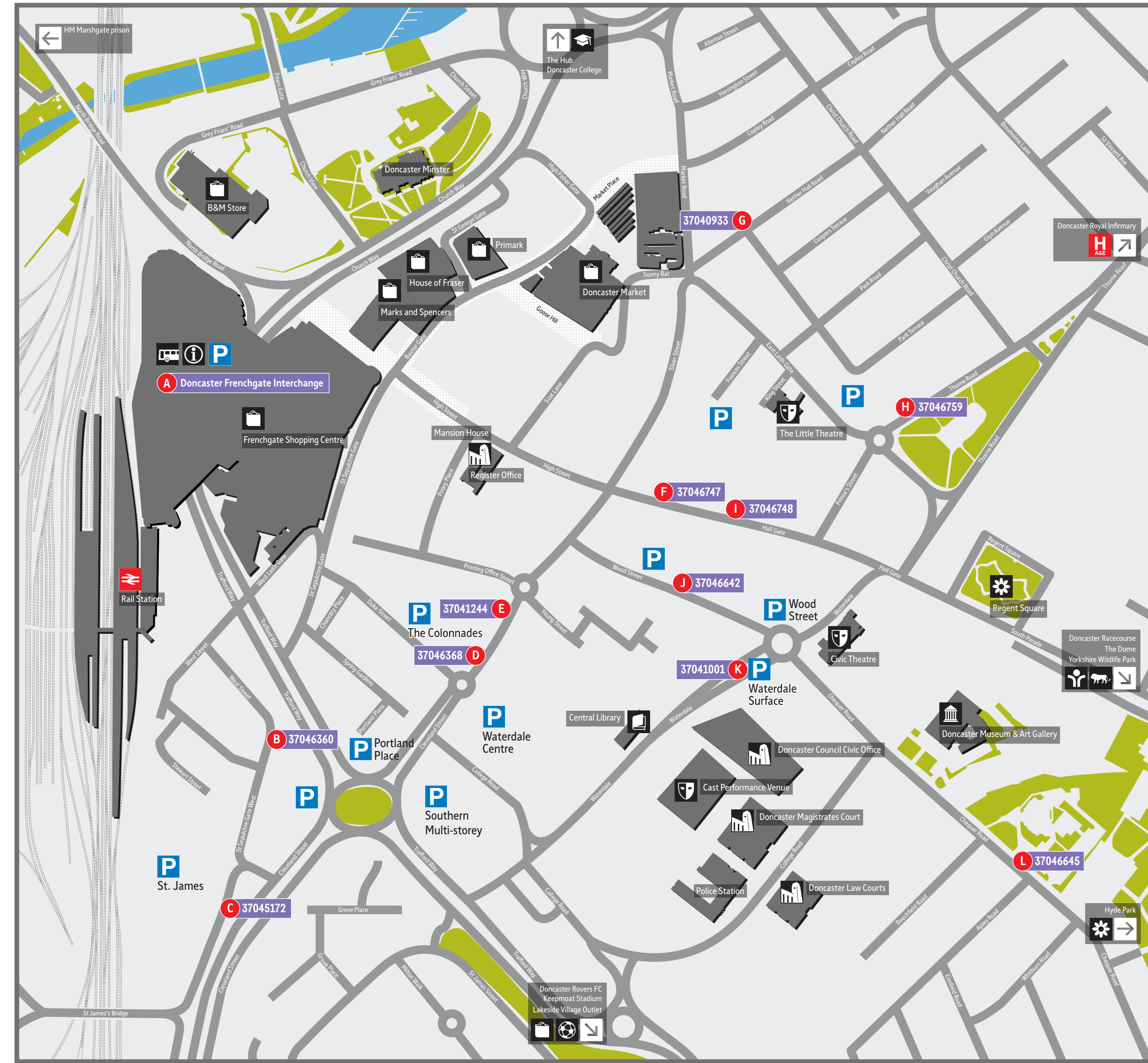


# Doncaster Public Transport Map



Doncaster town centre map

Map of the public transport network in Doncaster and the surrounding area



## Services and destinations from town centre stops

Service	Towards	Town Centre Stops	Service	Towards	Town Centre Stops
10	Maltby	A	65	Wheatley Hills	A D E F
14	Edlington	A	66	Intake	A D E F
15	Edlington	A	72	Lakeside	A D E F
15	Long Sandall/Wheatley	A E F G	73	Balby	A D E F
16	Balby	A	81/82	Armthorpe	A D E F
19	Balby	A	84	Barnby Dun	A D E F
21	Worksop	A D E F	84a	Lindholme	A D E F
22	Worksop	A	84b	Sykehouse	A D E F
25	Worksop	A D E F	87/87b	Moorends	A D E F
29	Bawtry	A D E F	87a	Stainforth	A D E F
41/41a	Scawsby	A	99	Gainsborough	A D E F
50/50b	Skellow	A	99	Retford	A D E F
50a	Carcroft	A	203	Wombwell	A D E F
51/51a	Instonville	A	205	Tickhill	A D E F
52	Woodlands/South Elmsall	A	219/219a	Barnsley Centre	A D E F
54	Woodlands	A D E F	221	Rotherham Centre	A D E F
55	Rossington	A D E F	291	Owston Ferry	A D E F
56	Rossington	A D E F	399	Scunthorpe	A D E F
57a	Cantley/Doncaster Sheffield Airport	A	405	Selby	A D E F
57c	Auckley	A D E F	408/409	Pontefract	A D E F
57f	Finningley	A D E F	412	Carcroft	A D E F
58a	Cantley	A D E F	14	Doncaster Port	A D E F
58c	Bessacarr	A D E F	X19	Barnsley Centre	A D E F
58f	Finningley	A D E F	X20	Barnsley Centre	A D E F
64/64a	Arksey	A	X78	Sheffield	A D E F

### Doncaster's Frequent Bus Network

10.16	57a.57c.57f	203
14	58a.58c.58f	218.218a
15	64.64a	219.219a
19	65	220
21.25.29	66	221
98.99	72.73	405.408
41.41a	81.82	409.412
50.50a.50b	84	i4
51.51a	84b	X10
52	84.84a	X19
54	87.87a.87b	X20
55.56	110	X78

Please note that not all services on the main map serve Doncaster town centre. For more information please use one of the information kiosks located around the interchange or visit the Travel South Yorkshire website.