
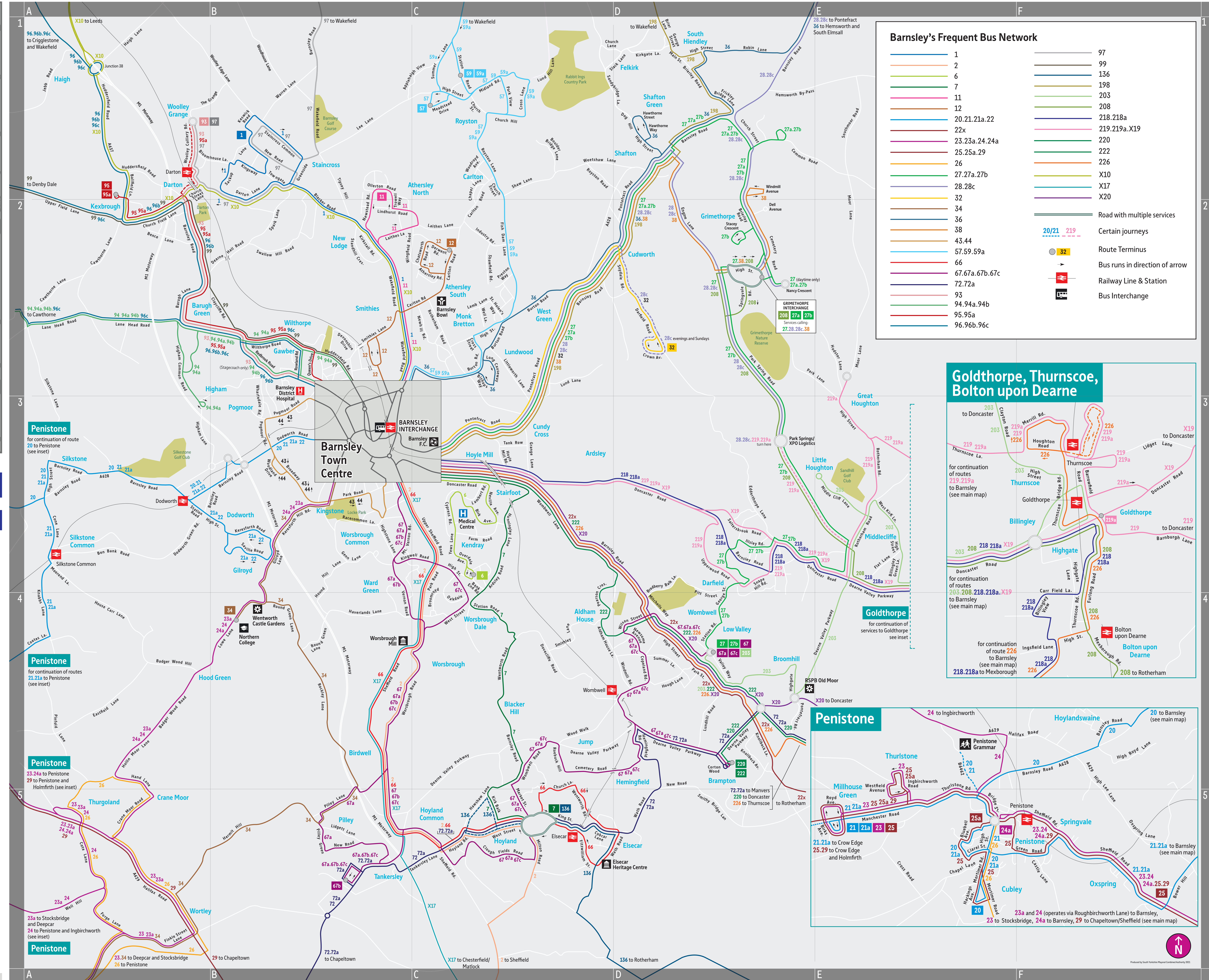
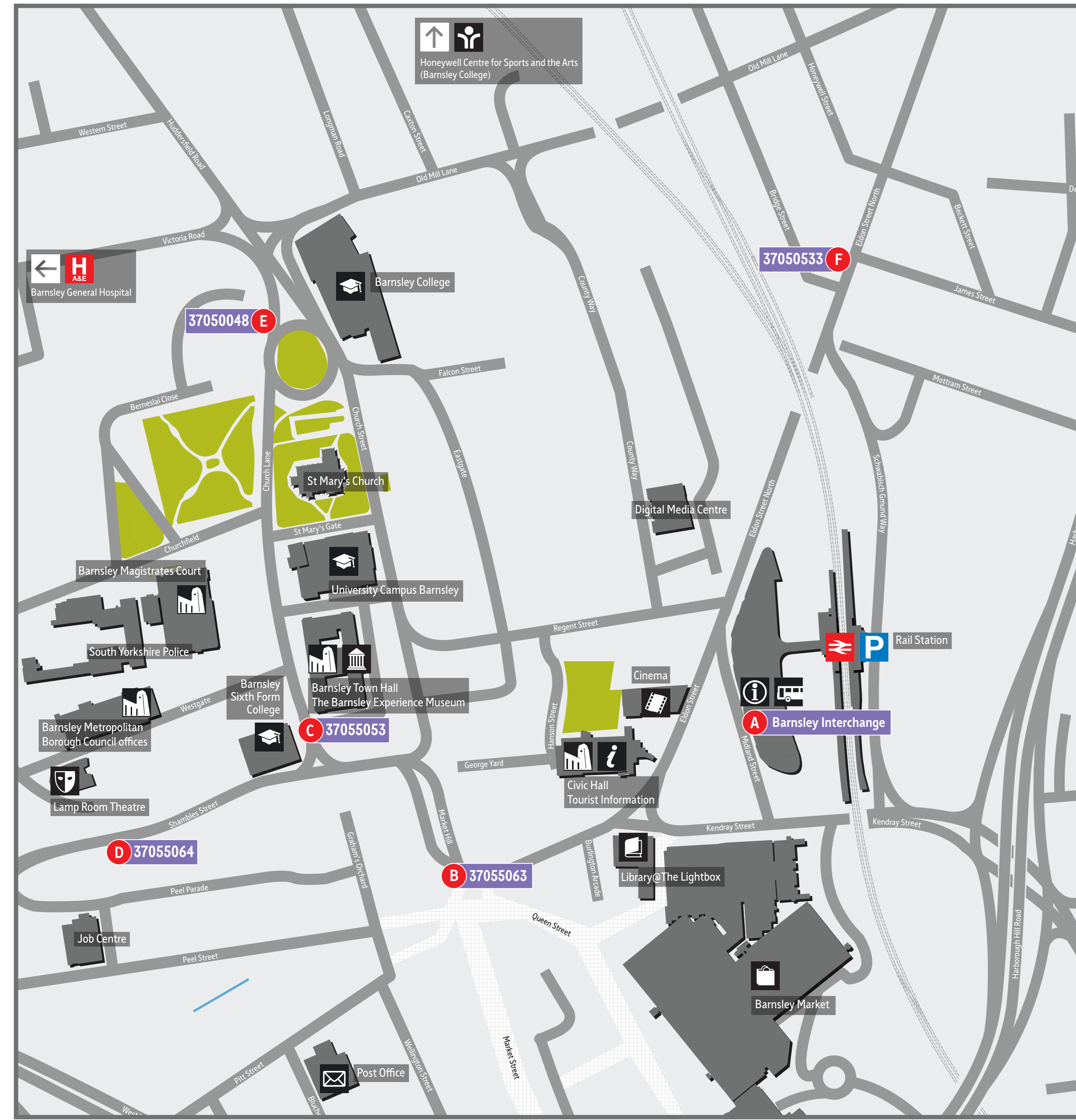


Barnsley Public Transport Map



Barnsley town centre map

Map of the public transport network in Barnsley and the surrounding area



Services and destinations from town centre stops

Service	Towards	Town Centre Stops	Service	Towards	Town Centre Stops
1	Staincross	A F	44	Pogmoor	A
2	Ecclesfield/Sheffield Centre	A	57	Royston	A F
6	Worsbrough Dale	A	59	Wakefield City Centre	A F
7	Hoyland	A	59a	Royston	A F
11	Athersley North	A F	66	Elsecar	A
12	Athersley South	A F	67/67a/67c	Wombwell	A
20	Penistone	A B D	67b	Tankersley	A
21/21a	Millhouse Green	A B D	93	Darton	A B C E
22	Gilroyd	A B D	94/94a/94b	Cawthorne/Higham	A B C E
22x	Rotherham Centre	A	95	Kexborough	A B C E
23a	Deepcar	A B D	95a	Darton	A B C E
24	Ingirchworth	A B D	96/96b/96c	Wakefield City Centre	A B C E
24a	Penistone	A B D	99	Denby Dale	A B C E
27/27a	Grimthorpe	A	198	Newstead	A F
27b	Wombwell	A	218/218a	Rotherham Centre	A
28	Pontefract	A	219/219a	Doncaster Centre	A
28c	Pontefract	A	222	Cortonwood	A
32	Cudworth	A	226	Thurnscoe	A
34	Stainborough/Stocksbridge	A B D	353	Holmfirth (Monday, Wednesday and Friday only)	B C E
36	South Elmsall	A F	X10	Leeds	A
38	Grimthorpe	A	X17	Chesterfield/Matlock	A
43	Kingstone	A B D	X19	Doncaster Centre	A
			X20	Doncaster Centre	A

Please note that not all services on the main map serve Barnsley town centre. For more information please use one of the information lookouts located around the interchange or visit the Travel South Yorkshire website.