



Bus service(s)







135 135a

Valid from: 28 September 2020

Areas served

Rotherham
Kimberworth
Thorpe Hesley
Chapelton
High Green
Grenoside
Wadsley Bridge
Hillsborough
Sheffield

Places on the route

  Rotherham Interchange
 Chapelton Rail Station
   Sheffield Interchange

What's changed

Service 135 - Additional journey added at 0712 from Rotherham to Sheffield replacing the part journeys at 0702 from Rotherham and 0805 from Grenoside
Service 135a - No changes.

Operator(s)



How can I get more information?



[TravelSouthYorkshire](https://www.facebook.com/TravelSouthYorkshire)



[@TSYalerts](https://twitter.com/TSYalerts)



[01709 51 51 51](tel:01709515151)

Stopping points for service 135

Sheffield, Interchange ▶ Angel Street ▶ West Bar ▶ Gibraltar Street ▶ **Shalesmoor** ▶ Moorfields ▶ **Upperthorpe** ▶ Meadow Street ▶ Watery Street ▶ Upperthorpe Road ▶ Burgoyne Road ▶ **Lower Walkley** ▶ Whitehouse Lane ▶ Burnaby Crescent ▶ **Langsett Estate** ▶ Langsett Crescent ▶ Langsett Road ▶ **Hillsborough** ▶ Langsett Road ▶ Middlewood Road ▶ Leppings Lane ▶ **Wadsley Bridge** ▶ Penistone Road North ▶ Halifax Road ▶ **Fox Hill** ▶ Halifax Road ▶ Wilcox Road ▶ Fox Hill Road ▶ **Grenoside** ▶ Main Street ▶ Norfolk Hill ▶ School Lane ▶ Penistone Road ▶ **Burncross** ▶ Bracken Hill ▶ Hollow Gate ▶ **Charltonbrook** ▶ **High Green** ▶ Foster Way ▶ Cottam Road ▶ Potter Hill Lane ▶ Hague Lane ▶ Thompson Hill ▶ Wortley Road ▶ Mortomley Lane ▶ Greengate Lane ▶ **Chapelton** ▶ Worrall Road ▶ School Road ▶ Lane End ▶ Lound Side ▶ Cowley Lane ▶ **Thorpe Hesley** ▶ Cowley Hill ▶ Hesley Lane ▶ Barnsley Road ▶ Chapelfield Road ▶ Barnsley Road ▶ Brook Hill ▶ **Scholes** ▶ Upper Wortley Road ▶ **Droppingwell** ▶ **Kimberworth** ▶ Old Wortley Road ▶ High Street ▶ Church Street ▶ Kimberworth Road ▶ **Holmes** ▶ Wilton Lane ▶ Ferham Road ▶ **Masbrough** ▶ Masbrough Street ▶ Main Street ▶ Corporation Street ▶ **Rotherham, Interchange**

Rotherham, Interchange ▶ Corporation Street ▶ Main Street ▶ **Masbrough** ▶ Masbrough Street ▶ Ferham Road ▶ **Holmes** ▶ Wilton Lane ▶ **Bradgate** ▶ Kimberworth Road ▶ **Kimberworth** ▶ High Street ▶ Old Wortley Road ▶ **Droppingwell** ▶ Upper Wortley Road ▶ **Scholes** ▶ **Thorpe Hesley** ▶ Brook Hill ▶ Barnsley Road ▶ Chapelfield Road ▶ Barnsley Road ▶ Hesley Lane ▶ Cowley Hill ▶ **Chapelton** ▶ Cowley Lane ▶ Lound Side ▶ Lane End ▶ School Road ▶ Worrall Road ▶ **High Green** ▶ Greengate Lane ▶ Mortomley Lane ▶ Wortley Road ▶ Thompson Hill ▶ Hague Lane ▶ Potter Hill Lane ▶ Cottam Road ▶ Foster Way ▶ **Charltonbrook** ▶ Hollow Gate ▶ **Burncross** ▶ Bracken Hill ▶ **Grenoside** ▶ Penistone Road ▶ Norfolk Hill ▶ Main Street ▶ **Fox Hill** ▶ Fox Hill Road ▶ Wilcox Road ▶ Halifax Road ▶ **Wadsley Bridge** ▶ Penistone Road North ▶ **Hillsborough** ▶ Leppings Lane ▶ Catch Bar Lane ▶ Middlewood Road ▶ Hillsborough Interchange ▶ **Langsett Estate** ▶ Langsett Road ▶ Langsett Crescent ▶ **Lower Walkley** ▶ Burnaby Crescent ▶ **Upperthorpe** ▶ Burgoyne Road ▶ Fox Road ▶ Upperthorpe Road ▶ Watery Street ▶ Meadow Street ▶ **Shalesmoor** ▶ Scotland Street ▶ West Bar ▶ Castle Street ▶ Flat Street ▶ **Sheffield, Interchange**

Stopping points for service 135a

Rotherham, Interchange ▶ **Masbrough** ▶ New Wortley Road ▶ **Bradgate** ▶ Wortley Road ▶ **Kimberworth** ▶ Upper Wortley Road ▶ **Droppingwell** ▶ **Scholes** ▶ **Thorpe Hesley** ▶ Brook Hill ▶ Barnsley Road ▶ Chapelfield Road ▶ Barnsley Road ▶ Hesley Lane ▶ Cowley Hill ▶ Cowley Lane ▶ **Chapelton, Lound Side**

Chapelton, Lound Side ▶ Cowley Lane ▶ **Thorpe Hesley** ▶ Cowley Hill ▶ Hesley Lane ▶ Barnsley Road ▶ Chapelfield Road ▶ Barnsley Road ▶ Brook Hill ▶ **Scholes** ▶ Upper Wortley Road ▶ **Droppingwell** ▶ **Kimberworth** ▶ Wortley Road ▶ **Bradgate** ▶ New Wortley Road ▶ **Masbrough** ▶ College Road ▶ **Rotherham, Interchange**

135, 135a ▶ Monday to Friday

Sheffield Centre ▶ Rotherham Centre

Service number:	135	135	135	135	135	135	135	135	135	135	135	135	135	
Sheffield, Interchange	-	0540	0640	0740	0840	0940	1040	1140	1240	1350	1450	1550	1640	
Upperthorpe, Upperthorpe Rd/Addy St	-	0549	0649	0749	0849	0949	1049	1149	1249	1359	1459	1559	1649	
Langsett Est, Langsett Rd/Channing St	-	0555	0655	0755	0855	0955	1055	1155	1255	1405	1505	1605	1655	
Wadsley Bridge, Penistone Rd North/Clay Wheels Ln	-	0604	0704	0804	0904	1004	1104	1204	1304	1414	1514	1614	1704	
Grenoside, School Ln/Penistone Rd	-	0614	0714	0814	0914	1014	1114	1214	1314	1424	1524	1624	1714	
High Green, Cottam Rd/Foster Way	a.	-	0621	0721	0821	0921	1021	1121	1221	1321	1431	1531	1631	1721
High Green, Cottam Rd/Foster Way	d.	0452	0622	0722	0822	0922	1022	1122	1222	1322	1432	1532	1632	1722
Chapelton, Lound Side/Chapelton Stn		0503	0633	0733	0833	0933	1033	1133	1233	1333	1443	1543	1643	1733
Thorpe Hesley, Chapelfield Rd/Thornwell Ln		0513	0643	0743	0843	0943	1043	1143	1243	1343	1453	1553	1653	1743
Kimberworth, Kimberworth Rd/Ewers Rd		0526	0656	0756	0856	0956	1056	1156	1256	1356	1506	1606	1706	1756
Rotherham, Interchange		0536	0706	0806	0906	1006	1106	1206	1306	1406	1516	1616	1716	1806

Service number:	135	135	135	135	135a	135	135a	135	135a	135	135a	135	135a
Sheffield, Interchange	1710	1740	1815	1915	-	2015	-	2115	-	2215	-	2325	-
Upperthorpe, Upperthorpe Rd/Addy St	1719	1749	1824	1924	-	2024	-	2124	-	2224	-	2334	-
Langsett Est, Langsett Rd/Channing St	1725	1755	1830	1930	-	2030	-	2130	-	2230	-	2340	-
Wadsley Bridge, Penistone Rd North/Clay Wheels Ln	1734	1804	1839	1939	-	2039	-	2139	-	2239	-	2349	-
Grenoside, School Ln/Penistone Rd	1744	1814	1849	1949	-	2049	-	2149	-	2249	-	2359	-
High Green, Cottam Rd/Foster Way	a.	-	1821	-	-	-	-	-	-	-	-	-	-
High Green, Cottam Rd/Foster Way	d.	-	1822	-	-	-	-	-	-	-	-	-	-
Chapelton, Lound Side/Chapelton Stn		-	1833	-	-	1942	-	2042	-	2142	-	2242	-
Thorpe Hesley, Chapelfield Rd/Thornwell Ln		-	1843	-	-	1951	-	2051	-	2151	-	2251	-
Kimberworth, Kimberworth Rd/Ewers Rd		-	1856	-	-	-	-	-	-	-	-	-	-
Rotherham, Interchange		-	1906	-	-	2006	-	2106	-	2206	-	2306	-

135, 135a ▶ Monday to Friday

Rotherham Centre ▶ Sheffield Centre

Service number:	135	135	135	135	135	135	135	135	135	135	135	135	135
Rotherham, Interchange	-	0512	0612	-	0712	0812	0912	1012	1112	1212	1312	1412	1522
Kimberworth, Kimberworth Rd/Ewers Rd	-	0522	0622	-	0722	0822	0922	1022	1122	1222	1322	1422	1532
Thorpe Hesley, Chapelfield Rd/Thornwell Ln	-	0534	0634	-	0734	0834	0934	1034	1134	1234	1334	1434	1544
Chapelton, Lound Side/Chapelton Stn	-	-	-	-	-	-	-	-	-	-	-	-	-
Chapelton, Lound Side/Burncross Rd	-	0543	0643	-	0743	0843	0943	1043	1143	1243	1343	1443	1553
High Green, Cottam Rd/Briary Av	0454	0554	0654	0719	0754	0854	0954	1054	1154	1254	1354	1454	1604
Grenoside, Norfolk Hill/Penistone Rd	0500	0600	0700	0725	0800	0900	1000	1100	1200	1300	1400	1500	1610
Fox Hill, Fox Hill Rd/Edge Ln	0505	0605	0705	0730	0805	0905	1005	1105	1205	1305	1405	1505	1615
Hillsborough, Interchange	0518	0618	0718	0743	0818	0918	1018	1118	1218	1318	1418	1518	1628
Upperthorpe, Upperthorpe Rd/Albert Ter Rd	0524	0624	0724	0749	0824	0924	1024	1124	1224	1324	1424	1524	1634
Sheffield, Interchange	0533	0633	0733	0758	0833	0933	1033	1133	1233	1333	1433	1533	1643

Service number:	135	135	135	135a	135	135a	135	135a	135	135a	135	135a
Rotherham, Interchange	1612	1712	1812	1912	-	2012	-	2112	-	2212	-	2312
Kimberworth, Kimberworth Rd/Ewers Rd	1622	1722	1822	-	-	-	-	-	-	-	-	-
Thorpe Hesley, Chapelfield Rd/Thornwell Ln	1634	1734	1834	1927	-	2027	-	2127	-	2227	-	2327
Chapelton, Lound Side/Chapelton Stn	-	-	-	1936	-	2036	-	2136	-	2236	-	2336
Chapelton, Lound Side/Burncross Rd	1643	1743	1843	-	-	-	-	-	-	-	-	-
High Green, Cottam Rd/Briary Av	1654	1754	1854	-	-	-	-	-	-	-	-	-
Grenoside, Norfolk Hill/Penistone Rd	1700	1800	1900	-	1951	-	2051	-	2151	-	2251	-
Fox Hill, Fox Hill Rd/Edge Ln	1705	1805	1905	-	1956	-	2056	-	2156	-	2256	-
Hillsborough, Interchange	1718	1818	1918	-	2009	-	2109	-	2209	-	2309	-
Upperthorpe, Upperthorpe Rd/Albert Ter Rd	1724	1824	1924	-	2015	-	2115	-	2215	-	2315	-
Sheffield, Interchange	1733	1833	1933	-	2024	-	2124	-	2224	-	2324	-

135, 135a ▶ Saturday **Sheffield Centre ▶ Rotherham Centre**

Service number:	135	135	135	135	135	135	135	135	135	135	135	135	135
Sheffield, Interchange	0540	0640	0740	0840	0940	1040	1140	1240	1340	1440	1540	1640	1740
Upperthorpe, Upperthorpe Rd/Addy St	0549	0649	0749	0849	0949	1049	1149	1249	1349	1449	1549	1649	1749
Langsett Est, Langsett Rd/Channing St	0555	0655	0755	0855	0955	1055	1155	1255	1355	1455	1555	1655	1755
Wadsley Bridge, Penistone Rd North/Clay Wheels Ln	0604	0704	0804	0904	1004	1104	1204	1304	1404	1504	1604	1704	1804
Grenoside, School Ln/Penistone Rd	0614	0714	0814	0914	1014	1114	1214	1314	1414	1514	1614	1714	1814
High Green, Cottam Rd/Foster Way	a. 0621	0721	0821	0921	1021	1121	1221	1321	1421	1521	1621	1721	1821
High Green, Cottam Rd/Foster Way	d. 0622	0722	0822	0922	1022	1122	1222	1322	1422	1522	1622	1722	1822
Chapelton, Lound Side/Chapelton Stn	0633	0733	0833	0933	1033	1133	1233	1333	1433	1533	1633	1733	1833
Thorpe Hesley, Chapelfield Rd/Thornwell Ln	0643	0743	0843	0943	1043	1143	1243	1343	1443	1543	1643	1743	1843
Kimberworth, Kimberworth Rd/Ewers Rd	0656	0756	0856	0956	1056	1156	1256	1356	1456	1556	1656	1756	1856
Rotherham, Interchange	0706	0806	0906	1006	1106	1206	1306	1406	1506	1606	1706	1806	1906

Service number:	135	135a	135	135a	135	135a	135	135a	135
Sheffield, Interchange	1915	-	2015	-	2115	-	2215	-	2325
Upperthorpe, Upperthorpe Rd/Addy St	1924	-	2024	-	2124	-	2224	-	2334
Langsett Est, Langsett Rd/Channing St	1930	-	2030	-	2130	-	2230	-	2340
Wadsley Bridge, Penistone Rd North/Clay Wheels Ln	1939	-	2039	-	2139	-	2239	-	2349
Grenoside, School Ln/Penistone Rd	1949	-	2049	-	2149	-	2249	-	2359
High Green, Cottam Rd/Foster Way	a. -	-	-	-	-	-	-	-	-
High Green, Cottam Rd/Foster Way	d. -	-	-	-	-	-	-	-	-
Chapelton, Lound Side/Chapelton Stn	-	1942	-	2042	-	2142	-	2242	-
Thorpe Hesley, Chapelfield Rd/Thornwell Ln	-	1951	-	2051	-	2151	-	2251	-
Kimberworth, Kimberworth Rd/Ewers Rd	-	-	-	-	-	-	-	-	-
Rotherham, Interchange	-	2006	-	2106	-	2206	-	2306	-

135, 135a ▶ Saturday **Rotherham Centre ▶ Sheffield Centre**

Service number:	135	135	135	135	135	135	135	135	135	135	135	135	135
Rotherham, Interchange	-	-	0712	0812	0912	1012	1112	1212	1312	1412	1512	1612	1712
Kimberworth, Kimberworth Rd/Ewers Rd	-	-	0722	0822	0922	1022	1122	1222	1322	1422	1522	1622	1722
Thorpe Hesley, Chapelfield Rd/Thornwell Ln	-	-	0734	0834	0934	1034	1134	1234	1334	1434	1534	1634	1734
Chapelton, Lound Side/Chapelton Stn	-	-	-	-	-	-	-	-	-	-	-	-	-
Chapelton, Lound Side/Burncross Rd	-	-	0743	0843	0943	1043	1143	1243	1343	1443	1543	1643	1743
High Green, Cottam Rd/Briary Av	0554	0654	0754	0854	0954	1054	1154	1254	1354	1454	1554	1654	1754
Grenoside, Norfolk Hill/Penistone Rd	0600	0700	0800	0900	1000	1100	1200	1300	1400	1500	1600	1700	1800
Fox Hill, Fox Hill Rd/Edge Ln	0605	0705	0805	0905	1005	1105	1205	1305	1405	1505	1605	1705	1805
Hillsborough, Interchange	0618	0718	0818	0918	1018	1118	1218	1318	1418	1518	1618	1718	1818
Upperthorpe, Upperthorpe Rd/Albert Ter Rd	0624	0724	0824	0924	1024	1124	1224	1324	1424	1524	1624	1724	1824
Sheffield, Interchange	0633	0733	0833	0933	1033	1133	1233	1333	1433	1533	1633	1733	1833

Service number:	135	135a	135	135a	135	135a	135	135a	135	135a
Rotherham, Interchange	1812	1912	-	2012	-	2112	-	2212	-	2312
Kimberworth, Kimberworth Rd/Ewers Rd	1822	-	-	-	-	-	-	-	-	-
Thorpe Hesley, Chapelfield Rd/Thornwell Ln	1834	1927	-	2027	-	2127	-	2227	-	2327
Chapelton, Lound Side/Chapelton Stn	-	1936	-	2036	-	2136	-	2236	-	2336
Chapelton, Lound Side/Burncross Rd	1843	-	-	-	-	-	-	-	-	-
High Green, Cottam Rd/Briary Av	1854	-	-	-	-	-	-	-	-	-
Grenoside, Norfolk Hill/Penistone Rd	1900	-	1951	-	2051	-	2151	-	2251	-
Fox Hill, Fox Hill Rd/Edge Ln	1905	-	1956	-	2056	-	2156	-	2256	-
Hillsborough, Interchange	1918	-	2009	-	2109	-	2209	-	2309	-
Upperthorpe, Upperthorpe Rd/Albert Ter Rd	1924	-	2015	-	2115	-	2215	-	2315	-
Sheffield, Interchange	1933	-	2024	-	2124	-	2224	-	2324	-

135 ▶ Sunday**Sheffield Centre ▶ Grenoside**

Sheffield, Interchange	0555	0700	0805	-	-	-	-	-	-	-	-	-	-
Upperthorpe, Upperthorpe Rd/Addy St	0604	0709	0814	-	-	-	-	-	-	-	-	-	-
Langsett Est, Langsett Rd/Channing St	0610	0715	0820	-	-	-	-	-	-	-	-	-	-
Hillsborough, Interchange	-	-	-	0925	1025	1125	1225	1325	1425	1525	1625	1725	1825
Wadsley Bridge, Penistone Rd North/Clay Wheels Ln	0618	0723	0828	0931	1031	1131	1231	1331	1431	1531	1631	1731	1831
Grenoside, School Ln/Penistone Rd	0628	0733	0838	0939	1039	1139	1239	1339	1439	1539	1639	1739	1839
Sheffield, Interchange	-	-	-	-	-	-	-	-	-	-	-	-	-
Upperthorpe, Upperthorpe Rd/Addy St	-	-	-	-	-	-	-	-	-	-	-	-	-
Langsett Est, Langsett Rd/Channing St	-	-	-	-	-	-	-	-	-	-	-	-	-
Hillsborough, Interchange	1925	2025	2125	2225	2325	-	-	-	-	-	-	-	-
Wadsley Bridge, Penistone Rd North/Clay Wheels Ln	1931	2031	2131	2231	2331	-	-	-	-	-	-	-	-
Grenoside, School Ln/Penistone Rd	1939	2039	2139	2239	2339	-	-	-	-	-	-	-	-

135 ▶ Sunday**Grenoside ▶ Sheffield Centre**

Grenoside, Norfolk Hill/Penistone Rd	0523	0628	0733	0842	0942	1042	1142	1242	1342	1442	1542	1642	1742
Fox Hill, Fox Hill Rd/Edge Ln	0528	0633	0738	0847	0947	1047	1147	1247	1347	1447	1547	1647	1747
Hillsborough, Interchange	0539	0644	0749	0856	0956	1056	1156	1256	1356	1456	1556	1656	1756
Upperthorpe, Upperthorpe Rd/Albert Ter Rd	0545	0650	0755	-	-	-	-	-	-	-	-	-	-
Sheffield, Interchange	0554	0659	0804	-	-	-	-	-	-	-	-	-	-
Grenoside, Norfolk Hill/Penistone Rd	1842	1942	2042	2142	2242	-	-	-	-	-	-	-	-
Fox Hill, Fox Hill Rd/Edge Ln	1847	1947	2047	2147	2247	-	-	-	-	-	-	-	-
Hillsborough, Interchange	1856	1956	2056	2156	2256	-	-	-	-	-	-	-	-
Upperthorpe, Upperthorpe Rd/Albert Ter Rd	-	-	-	-	-	-	-	-	-	-	-	-	-
Sheffield, Interchange	-	-	-	-	-	-	-	-	-	-	-	-	-

Notes: a. - Arrival time, Departure time.

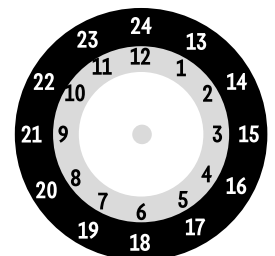
The information shown is correct at the time of production and is subject to change.

24 hour clock

24 hour clock

Throughout South Yorkshire our timetables use the 24 hour clock to avoid confusion between am and pm times.

For example:

9.00am is shown as 0900**2.15pm is shown as 1415****10.25pm is shown as 2225****24 hour times**

12 hour times