



Bus service(s)








2 2a

Valid from: 19 March 2023

Areas served

Sheffield
Firvale
Sheffield Lane Top
Ecclesfield
Chapelton
Hoyland Common
Grimethorpe (2a)
Birdwell (2)
Worsbrough (2)
Barnsley (2)

Places on the route

 The Moor Market
 Northern General Hospital
 Worsbrough Country Park
 Chapelton Rail Station
   Barnsley Interchange

What's changed

Services 2 and 2a - From Sunday 19 March the timetable is revised on all days of the week to improve punctuality.

Operator(s)

 **Stagecoach**

How can I get more information?



[TravelSouthYorkshire](https://www.facebook.com/TravelSouthYorkshire)



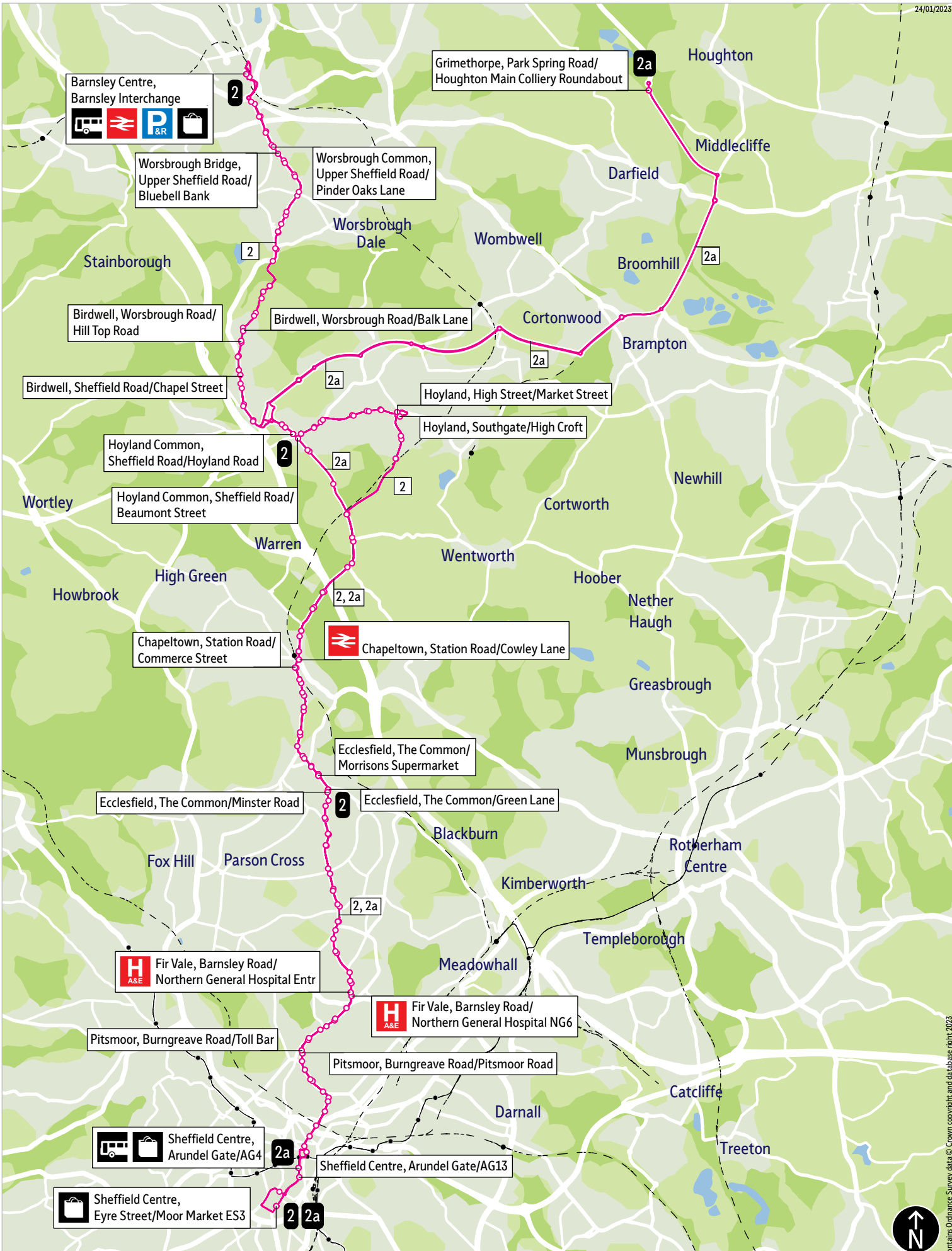
[@TravelSYorks](https://twitter.com/TravelSYorks)



[01709 51 51 51](tel:01709515151)

Bus route map for service 2 & 2a

24/01/2023



This map is based upon Ordnance Survey material with the permission of Ordnance Survey on behalf of the Controller of Her Majesty's Stationary Office © Crown copyright. Unauthorised reproduction infringes Crown copyright and may lead to prosecution or civil proceedings. SYMCA 100058899 2023

- = Terminus point
- = Public transport
- = Shopping area
- = Bus route & stops
- = Rail line & station
- = Tram route & stop

Contains Ordnance Survey data © Crown copyright and database right 2023



Stopping points for service 2

Sheffield, Eyre Street ▶ Arundel Gate ▶ Waingate ▶ Wicker ▶ **Burngreave** ▶ Spital Hill ▶
Burngreave Road ▶ **Pitsmoor** ▶ **Firshill** ▶ Barnsley Road ▶ **Fir Vale** ▶ **Firth Park** ▶ **Sheffield Lane Top** ▶
Shiregreen ▶ **Ecclesfield** ▶ Highgreave ▶ Cross Hill ▶ The Common ▶ Chapeltown Road ▶ **Chapeltown** ▶
Ecclesfield Road ▶ Station Road ▶ **Warren** ▶ White Lane ▶ **Harley** ▶ Sheffield Road ▶ **Hoyland** ▶
Broadcarr Road ▶ Milton Road ▶ High Street ▶ Southgate ▶ West Street ▶ **Hoyland Common** ▶
Hoyland Road ▶ Sheffield Road ▶ **Birdwell** ▶ Sheffield Road ▶ Worsbrough Road ▶ Balk Lane ▶
Worsbrough Road ▶ **Worsbrough** ▶ **Worsbrough Village** ▶ **Worsbrough Bridge** ▶ Park Road ▶
Upper Sheffield Road ▶ **Worsbrough Common** ▶ Sheffield Road ▶ Schwabish Gmund Way ▶
Barnsley, Interchange

Barnsley, Interchange ▶ Sheffield Road ▶ **Worsbrough Common** ▶ Upper Sheffield Road ▶
Worsbrough Bridge ▶ Park Road ▶ Worsbrough Road ▶ **Worsbrough Village** ▶ **Worsbrough** ▶ **Birdwell** ▶
Sheffield Road ▶ **Hoyland Common** ▶ Hoyland Road ▶ **Hoyland** ▶ West Street ▶ High Street ▶
Southgate ▶ Milton Road ▶ Broadcarr Road ▶ **Harley** ▶ Sheffield Road ▶ **Warren** ▶ White Lane ▶
Chapeltown ▶ Station Road ▶ Ecclesfield Road ▶ Chapeltown Road ▶ **Ecclesfield** ▶ The Common ▶
Cross Hill ▶ Highgreave ▶ **Shiregreen** ▶ Barnsley Road ▶ **Sheffield Lane Top** ▶ **Firth Park** ▶ **Fir Vale** ▶
Barnsley Road ▶ **Firshill** ▶ **Pitsmoor** ▶ Burngreave Road ▶ **Burngreave** ▶ Spital Hill ▶ **Sheffield** ▶
Wicker ▶ Haymarket ▶ Arundel Gate ▶ Furnival Gate ▶ **Sheffield, Eyre Street**

Stopping points for service 2a

Sheffield, Eyre Street ▶ Arundel Gate ▶ Waingate ▶ Wicker ▶ **Burngreave** ▶ Spital Hill ▶
Burngreave Road ▶ **Pitsmoor** ▶ **Firshill** ▶ Barnsley Road ▶ **Fir Vale** ▶ **Firth Park** ▶ **Sheffield Lane Top** ▶
Shiregreen ▶ **Ecclesfield** ▶ Highgreave ▶ Cross Hill ▶ The Common ▶ Chapeltown Road ▶
Chapeltown ▶ Ecclesfield Road ▶ Station Road ▶ **Warren** ▶ White Lane ▶ **Harley** ▶ Sheffield Road ▶
Hoyland Common ▶ Sheffield Road ▶ **Grimethorpe, Park Spring Road**

Grimethorpe, Park Spring Road ▶ **Hoyland Common** ▶ Sheffield Road ▶ **Harley** ▶ Sheffield Road ▶
Warren ▶ White Lane ▶ **Chapeltown** ▶ Station Road ▶ Ecclesfield Road ▶ Chapeltown Road ▶
Ecclesfield ▶ The Common ▶ Cross Hill ▶ Highgreave ▶ **Shiregreen** ▶ Barnsley Road ▶
Sheffield Lane Top ▶ **Firth Park** ▶ **Fir Vale** ▶ Barnsley Road ▶ **Firshill** ▶ **Pitsmoor** ▶ Burngreave Road ▶
Burngreave ▶ Spital Hill ▶ **Sheffield** ▶ Wicker ▶ Haymarket ▶ **Sheffield, Arundel Gate**

24 hour clock

24 hour clock

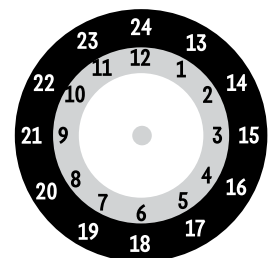
Throughout South Yorkshire our timetables use the 24 hour clock to avoid confusion between am and pm times.

For example:

9.00am is shown as **0900**

2.15pm is shown as **1415**

10.25pm is shown as **2225**



24 hour times

12 hour times

2, 2a ▶ Monday to Friday

Sheffield Centre ▶ Barnsley Centre

| Service number: | 2a | 2 | 2a | 2 | 2 | 2 | 2 | 2 | 2 | 2 | 2a | 2 | 2a |
|---|------|------|------|------|------|------|------|------|------|------|------|------|------|
| Sheffield, Eyre St/Moor Mkt ES3 | 0456 | 0511 | 0556 | 0619 | 0711 | 0821 | 0928 | 1032 | 1135 | 1235 | 1239 | 1335 | 1339 |
| Sheffield, Arundel Gate/AG4 | 0500 | 0515 | 0600 | 0623 | 0715 | 0826 | 0933 | 1036 | 1139 | 1239 | 1243 | 1339 | 1343 |
| Pitsmoor, Burngreave Rd/Pitsmoor Rd | 0507 | 0522 | 0607 | 0632 | 0725 | 0840 | 0945 | 1045 | 1148 | 1249 | 1253 | 1349 | 1353 |
| Fir Vale, Barnsley Rd/Northern Gen Hosp | 0511 | 0526 | 0611 | 0636 | 0729 | 0847 | 0949 | 1049 | 1152 | 1253 | 1257 | 1353 | 1357 |
| Ecclesfield, The Common/Minster Rd | 0517 | 0532 | 0617 | 0645 | 0741 | 0858 | 0959 | 1059 | 1202 | 1303 | 1307 | 1403 | 1407 |
| Ecclesfield, The Common/Morrisons Supermarket | 0518 | 0533 | 0618 | 0647 | 0743 | 0900 | 1001 | 1101 | 1204 | 1305 | 1311 | 1405 | 1411 |
| Chapelton, Station Rd/Commerce St | 0523 | 0538 | 0623 | 0652 | 0751 | 0906 | 1007 | 1107 | 1210 | 1311 | 1317 | 1411 | 1417 |
| Hoyland, Southgate/High Croft | - | 0547 | - | 0702 | 0802 | 0917 | 1018 | 1118 | 1221 | 1322 | - | 1422 | - |
| Hoyland Common, Sheffield Rd/Hoyland Rd | 0529 | 0552 | 0629 | 0707 | 0812 | 0923 | 1024 | 1124 | 1227 | 1328 | 1327 | 1429 | 1427 |
| Grimethorpe, Park Spring Rd/Houghton Main R'bout | 0545 | - | 0645 | - | - | - | - | - | - | - | 1345 | - | 1445 |
| Birdwell, Sheffield Rd/Chapel St | - | 0556 | - | 0711 | 0819 | 0927 | 1028 | 1128 | 1231 | 1332 | - | 1434 | - |
| Birdwell, Worsbrough Rd/Hill Top Rd | - | 0557 | - | 0712 | 0821 | 0929 | 1029 | 1129 | 1232 | 1333 | - | 1435 | - |
| Worsbrough Bridge, Upper Sheffield Rd/Bluebell Bank | - | 0605 | - | 0720 | 0832 | 0939 | 1038 | 1138 | 1241 | 1342 | - | 1443 | - |
| Barnsley, Interchange | - | 0612 | - | 0727 | 0846 | 0948 | 1047 | 1147 | 1250 | 1351 | - | 1452 | - |

| Service number: | 2 | 2 | 2 | 2 | 2 | 2 | 2 | 2a | 2 | 2a | 2 | 2 |
|---|------|------|------|------|------|------|------|------|------|------|------|------|
| Sheffield, Eyre St/Moor Mkt ES3 | 1428 | 1537 | 1640 | 1740 | 1845 | 1940 | 2040 | 2050 | 2120 | 2150 | 2210 | 2300 |
| Sheffield, Arundel Gate/AG4 | 1432 | 1542 | 1645 | 1745 | 1849 | 1944 | 2044 | 2054 | 2124 | 2154 | 2214 | 2303 |
| Pitsmoor, Burngreave Rd/Pitsmoor Rd | 1442 | 1554 | 1657 | 1756 | 1900 | 1953 | 2053 | 2103 | 2133 | 2203 | 2223 | 2311 |
| Fir Vale, Barnsley Rd/Northern Gen Hosp | 1447 | 1559 | 1702 | 1800 | 1904 | 1958 | 2058 | 2108 | 2137 | 2208 | 2227 | 2315 |
| Ecclesfield, The Common/Minster Rd | 1458 | 1610 | 1714 | 1809 | 1912 | 2006 | 2106 | 2116 | 2145 | 2216 | 2235 | 2322 |
| Ecclesfield, The Common/Morrisons Supermarket | 1500 | 1612 | 1716 | 1810 | 1913 | 2007 | 2107 | 2118 | 2146 | 2218 | 2236 | - |
| Chapelton, Station Rd/Commerce St | 1512 | 1622 | 1725 | 1818 | 1918 | 2012 | 2112 | 2123 | 2151 | 2223 | 2241 | - |
| Hoyland, Southgate/High Croft | 1523 | 1634 | 1736 | 1828 | 1928 | 2021 | 2121 | - | 2200 | - | 2250 | - |
| Hoyland Common, Sheffield Rd/Hoyland Rd | 1532 | 1641 | 1743 | 1834 | 1934 | 2027 | 2127 | 2131 | 2206 | 2231 | 2255 | - |
| Grimethorpe, Park Spring Rd/Houghton Main R'bout | - | - | - | - | - | - | - | 2145 | - | 2245 | - | - |
| Birdwell, Sheffield Rd/Chapel St | 1539 | 1648 | 1749 | 1838 | 1938 | 2031 | 2131 | - | 2210 | - | - | - |
| Birdwell, Worsbrough Rd/Hill Top Rd | 1541 | 1649 | 1750 | 1839 | 1939 | 2032 | 2132 | - | 2211 | - | - | - |
| Worsbrough Bridge, Upper Sheffield Rd/Bluebell Bank | 1551 | 1659 | 1759 | 1846 | 1946 | 2039 | 2139 | - | 2218 | - | - | - |
| Barnsley, Interchange | 1600 | 1708 | 1807 | 1855 | 1953 | 2045 | 2145 | - | 2224 | - | - | - |

2, 2a ▶ Monday to Friday

Barnsley Centre ▶ Sheffield Centre

| Service number: | 2 | 2 | 2 | 2a | 2 | 2a | 2 | 2 | 2 | 2 | 2 | 2 | |
|--|------|------|------|------|------|------|------|------|------|------|------|------|------|
| Barnsley, Interchange | - | - | - | - | 0637 | - | - | 0733 | 0855 | 0955 | 1055 | - | 1157 |
| Worsbrough Common, Upper Sheffield Rd | - | - | - | - | 0642 | - | - | 0739 | 0901 | 1001 | 1101 | - | 1204 |
| Birdwell, Worsbrough Rd/Balk Ln | - | - | - | - | 0650 | - | - | 0748 | 0909 | 1009 | 1109 | - | 1212 |
| Birdwell, Sheffield Rd/Chapel St | - | - | - | - | 0652 | - | - | 0752 | 0911 | 1011 | 1111 | - | 1214 |
| Hoyland Common, Hoyland Rd/Sheffield Rd | - | 0527 | 0615 | - | 0658 | - | - | 0801 | 0916 | 1016 | 1116 | - | 1219 |
| Hoyland, High St/Market St | - | 0531 | 0620 | - | 0703 | - | - | 0808 | 0922 | 1022 | 1122 | - | 1225 |
| Grimethorpe, Park Spring Rd/Houghton Main R'bout | - | - | - | 0615 | - | 0715 | - | - | - | - | - | - | - |
| Hoyland Common, Sheffield Rd/Beaumont St | - | - | - | 0633 | - | 0733 | - | - | - | - | - | - | - |
| Chapelton, Station Rd/Cowley Ln | - | 0541 | 0632 | 0643 | 0715 | 0743 | - | 0822 | 0933 | 1033 | 1133 | - | 1236 |
| Ecclesfield, The Common/Morrisons Supermarket | - | 0545 | 0636 | 0648 | 0720 | 0752 | - | 0831 | 0939 | 1039 | 1139 | - | 1242 |
| Ecclesfield, The Common/Green Ln | 0440 | 0546 | 0637 | 0649 | 0721 | 0753 | 0808 | 0832 | 0940 | 1040 | 1140 | 1207 | 1243 |
| Fir Vale, Barnsley Rd/Northern Gen Hosp NG6 | 0448 | 0554 | 0646 | 0700 | 0737 | 0807 | 0825 | 0845 | 0949 | 1049 | 1149 | 1216 | 1252 |
| Pitsmoor, Burngreave Rd/Toll Bar | 0451 | 0557 | 0649 | 0703 | 0741 | 0813 | 0830 | 0851 | 0953 | 1053 | 1153 | 1220 | 1256 |
| Sheffield, Arundel Gate/Arundel Gate AG13 | 0501 | 0607 | 0659 | 0714 | 0753 | 0826 | 0844 | 0905 | 1003 | 1103 | 1203 | 1230 | 1306 |
| Sheffield, Eyre St/Moor Mkt ES3 | 0506 | 0612 | 0705 | - | 0759 | - | 0850 | 0911 | 1009 | 1109 | 1209 | 1236 | 1312 |

2, 2a, 2a ▶ Monday to Friday (continued)

Barnsley Centre ▶ Sheffield Centre

| Service number: | 2 | 2 | 2 | 2a | 2 | 2a | 2 | 2 | 2 | 2 | 2 | 2 | 2 |
|--|------|------|------|------|------|------|------|------|------|------|------|------|------|
| Barnsley, Interchange | - | 1259 | 1359 | - | 1459 | - | 1606 | 1715 | 1815 | 1905 | 2000 | 2100 | 2150 |
| Worsbrough Common, Upper Sheffield Rd | - | 1306 | 1406 | - | 1507 | - | 1614 | 1723 | 1822 | 1911 | 2006 | 2105 | 2155 |
| Birdwell, Worsbrough Rd/Balk Ln | - | 1314 | 1414 | - | 1516 | - | 1624 | 1732 | 1830 | 1919 | 2014 | 2112 | 2202 |
| Birdwell, Sheffield Rd/Chapel St | - | 1316 | 1416 | - | 1518 | - | 1626 | 1734 | 1832 | 1921 | 2016 | 2114 | 2204 |
| Hoyland Common, Hoyland Rd/Sheffield Rd | - | 1321 | 1422 | - | 1524 | - | 1633 | 1741 | 1837 | 1926 | 2021 | 2119 | 2209 |
| Hoyland, High St/Market St | - | 1327 | 1428 | - | 1530 | - | 1639 | 1746 | 1842 | 1931 | 2025 | 2123 | 2213 |
| Grimethorpe, Park Spring Rd/Houghton Main R'bout | - | - | - | 1415 | - | 1515 | - | - | - | - | - | - | - |
| Hoyland Common, Sheffield Rd/Beaumont St | - | - | - | 1433 | - | 1534 | - | - | - | - | - | - | - |
| Chapelton, Station Rd/Cowley Ln | - | 1338 | 1439 | 1443 | 1541 | 1544 | 1651 | 1758 | 1853 | 1941 | 2034 | 2132 | 2222 |
| Ecclesfield, The Common/Morrisons Supermarket | - | 1344 | 1445 | 1449 | 1548 | 1551 | 1657 | 1804 | 1858 | 1946 | 2038 | 2136 | 2226 |
| Ecclesfield, The Common/Green Ln | 1307 | 1345 | 1446 | 1450 | 1549 | 1552 | 1658 | 1805 | 1859 | 1947 | 2039 | 2137 | 2227 |
| Fir Vale, Barnsley Rd/Northern Gen Hosp NG6 | 1316 | 1354 | 1456 | 1500 | 1600 | 1603 | 1708 | 1815 | 1908 | 1955 | 2047 | 2145 | 2235 |
| Pitsmoor, Burngreave Rd/Toll Bar | 1320 | 1358 | 1501 | 1505 | 1605 | 1608 | 1712 | 1819 | 1912 | 1959 | 2051 | 2149 | 2238 |
| Sheffield, Arundel Gate/Arundel Gate AG13 | 1330 | 1408 | 1512 | 1516 | 1616 | 1619 | 1726 | 1830 | 1922 | 2009 | 2101 | 2159 | 2248 |
| Sheffield, Eyre St/Moor Mkt ES3 | 1336 | 1414 | 1518 | - | 1622 | - | 1732 | 1836 | 1927 | 2014 | 2106 | 2204 | 2253 |

| Service number: | 2a | 2 | 2a |
|--|------|------|------|
| Barnsley, Interchange | - | 2230 | - |
| Worsbrough Common, Upper Sheffield Rd | - | 2235 | - |
| Birdwell, Worsbrough Rd/Balk Ln | - | 2242 | - |
| Birdwell, Sheffield Rd/Chapel St | - | 2244 | - |
| Hoyland Common, Hoyland Rd/Sheffield Rd | - | 2248 | - |
| Hoyland, High St/Market St | - | 2252 | - |
| Grimethorpe, Park Spring Rd/Houghton Main R'bout | 2215 | - | 2315 |
| Hoyland Common, Sheffield Rd/Beaumont St | 2233 | - | 2333 |
| Chapelton, Station Rd/Cowley Ln | 2239 | 2301 | 2339 |
| Ecclesfield, The Common/Morrisons Supermarket | 2243 | 2305 | 2343 |
| Ecclesfield, The Common/Green Ln | 2244 | - | 2344 |
| Fir Vale, Barnsley Rd/Northern Gen Hosp NG6 | 2252 | - | 2350 |
| Pitsmoor, Burngreave Rd/Toll Bar | 2255 | - | 2353 |
| Sheffield, Arundel Gate/Arundel Gate AG13 | 2305 | - | 2359 |
| Sheffield, Eyre St/Moor Mkt ES3 | - | - | - |

2, 2a ▶ Saturday

Sheffield Centre ▶ Barnsley Centre

| Service number: | 2a | 2a | 2 | 2 | 2 | 2 | 2 | 2 | 2 | 2a | 2 | 2a | 2 |
|---|------|------|------|------|------|------|------|------|------|------|------|------|------|
| Sheffield, Eyre St/Moor Mkt ES3 | 0456 | 0556 | 0638 | 0738 | 0828 | 0928 | 1032 | 1135 | 1235 | 1238 | 1335 | 1339 | 1440 |
| Sheffield, Arundel Gate/AG4 | 0500 | 0600 | 0642 | 0742 | 0832 | 0932 | 1036 | 1139 | 1240 | 1243 | 1340 | 1344 | 1445 |
| Pitsmoor, Burngreave Rd/Pitsmoor Rd | 0507 | 0607 | 0650 | 0750 | 0840 | 0940 | 1044 | 1148 | 1250 | 1253 | 1350 | 1354 | 1455 |
| Fir Vale, Barnsley Rd/Northern Gen Hosp | 0511 | 0611 | 0654 | 0754 | 0844 | 0944 | 1048 | 1152 | 1254 | 1257 | 1354 | 1358 | 1459 |
| Ecclesfield, The Common/Minster Rd | 0517 | 0617 | 0702 | 0803 | 0854 | 0954 | 1058 | 1202 | 1304 | 1307 | 1404 | 1408 | 1509 |
| Ecclesfield, The Common/Morrisons Supermarket | 0518 | 0618 | 0703 | 0805 | 0856 | 0956 | 1100 | 1204 | 1306 | 1309 | 1406 | 1410 | 1511 |
| Chapelton, Station Rd/Commerce St | 0523 | 0623 | 0708 | 0810 | 0903 | 1003 | 1107 | 1212 | 1314 | 1317 | 1413 | 1417 | 1518 |
| Hoyland, Southgate/High Croft | - | - | 0717 | 0819 | 0913 | 1014 | 1118 | 1223 | 1325 | - | 1424 | - | 1528 |
| Hoyland Common, Sheffield Rd/Hoyland Rd | 0529 | 0629 | 0722 | 0825 | 0919 | 1021 | 1125 | 1230 | 1332 | 1327 | 1431 | 1427 | 1535 |
| Grimethorpe, Park Spring Rd/Houghton Main R'bout | 0545 | 0645 | - | - | - | - | - | - | - | 1345 | - | 1445 | - |
| Birdwell, Sheffield Rd/Chapel St | - | - | 0726 | 0829 | 0923 | 1026 | 1130 | 1235 | 1337 | - | 1436 | - | 1540 |
| Birdwell, Worsbrough Rd/Hill Top Rd | - | - | 0727 | 0830 | 0924 | 1027 | 1131 | 1236 | 1338 | - | 1437 | - | 1541 |
| Worsbrough Bridge, Upper Sheffield Rd/Bluebell Bank | - | - | 0735 | 0838 | 0932 | 1036 | 1140 | 1245 | 1347 | - | 1446 | - | 1549 |
| Barnsley, Interchange | - | - | 0743 | 0846 | 0941 | 1045 | 1149 | 1254 | 1356 | - | 1455 | - | 1558 |

2, 2a ▶ Saturday (continued)

Sheffield Centre ▶ Barnsley Centre

| Service number: | 2 | 2 | 2 | 2 | 2 | 2 | 2a | 2 | 2a | 2 | 2 |
|---|------|------|------|------|------|------|------|------|------|------|------|
| Sheffield, Eyre St/Moor Mkt ES3 | 1540 | 1640 | 1740 | 1845 | 1940 | 2040 | 2050 | 2120 | 2153 | 2210 | 2300 |
| Sheffield, Arundel Gate/AG4 | 1545 | 1645 | 1745 | 1850 | 1944 | 2044 | 2054 | 2124 | 2157 | 2214 | 2304 |
| Pitsmoor, Burngreave Rd/Pitsmoor Rd | 1555 | 1655 | 1755 | 1859 | 1952 | 2052 | 2102 | 2132 | 2205 | 2222 | 2312 |
| Fir Vale, Barnsley Rd/Northern Gen Hosp | 1559 | 1659 | 1759 | 1903 | 1956 | 2056 | 2106 | 2136 | 2209 | 2226 | 2316 |
| Ecclesfield, The Common/Minster Rd | 1609 | 1708 | 1808 | 1911 | 2004 | 2104 | 2114 | 2144 | 2217 | 2234 | 2324 |
| Ecclesfield, The Common/Morrisons Supermarket | 1611 | 1710 | 1809 | 1912 | 2005 | 2105 | 2115 | 2145 | 2218 | 2235 | - |
| Chapelton, Station Rd/Commerce St | 1618 | 1717 | 1815 | 1917 | 2010 | 2110 | 2120 | 2150 | 2223 | 2240 | - |
| Hoyland, Southgate/High Croft | 1628 | 1726 | 1824 | 1926 | 2019 | 2119 | - | 2159 | - | 2249 | - |
| Hoyland Common, Sheffield Rd/Hoyland Rd | 1635 | 1733 | 1829 | 1931 | 2024 | 2124 | 2129 | 2204 | 2231 | 2254 | - |
| Grimethorpe, Park Spring Rd/Houghton Main R'bout | - | - | - | - | - | - | 2144 | - | 2245 | - | - |
| Birdwell, Sheffield Rd/Chapel St | 1640 | 1737 | 1833 | 1935 | 2028 | 2128 | - | 2208 | - | - | - |
| Birdwell, Worsbrough Rd/Hill Top Rd | 1641 | 1738 | 1834 | 1936 | 2029 | 2129 | - | 2209 | - | - | - |
| Worsbrough Bridge, Upper Sheffield Rd/Bluebell Bank | 1649 | 1745 | 1841 | 1943 | 2036 | 2136 | - | 2216 | - | - | - |
| Barnsley, Interchange | 1658 | 1755 | 1848 | 1950 | 2042 | 2142 | - | 2222 | - | - | - |

2, 2a ▶ Saturday

Barnsley Centre ▶ Sheffield Centre

| Service number: | 2 | 2a | 2 | 2 | 2a | 2 | 2 | 2 | 2 | 2 | 2 | 2 | 2a |
|--|------|------|------|------|------|------|------|------|------|------|------|------|------|
| Barnsley, Interchange | - | - | - | - | - | 0755 | 0855 | 0955 | 1055 | 1157 | 1301 | 1401 | - |
| Worsbrough Common, Upper Sheffield Rd | - | - | - | - | - | 0800 | 0901 | 1002 | 1102 | 1204 | 1308 | 1408 | - |
| Birdwell, Worsbrough Rd/Balk Ln | - | - | - | - | - | 0808 | 0909 | 1010 | 1110 | 1212 | 1316 | 1416 | - |
| Birdwell, Sheffield Rd/Chapel St | - | - | - | - | - | 0810 | 0911 | 1012 | 1112 | 1214 | 1318 | 1418 | - |
| Hoyland Common, Hoyland Rd/Sheffield Rd | - | - | 0640 | 0716 | - | 0814 | 0916 | 1017 | 1117 | 1219 | 1323 | 1423 | - |
| Hoyland, High St/Market St | - | - | 0645 | 0721 | - | 0819 | 0921 | 1022 | 1122 | 1224 | 1328 | 1428 | - |
| Grimethorpe, Park Spring Rd/Houghton Main R'bout | - | 0615 | - | - | 0715 | - | - | - | - | - | - | - | 1415 |
| Hoyland Common, Sheffield Rd/Beaumont St | - | 0633 | - | - | 0733 | - | - | - | - | - | - | - | 1433 |
| Chapelton, Station Rd/Cowley Ln | - | 0641 | 0655 | 0731 | 0741 | 0830 | 0932 | 1033 | 1133 | 1235 | 1339 | 1439 | 1441 |
| Ecclesfield, The Common/Morrisons Supermarket | - | 0646 | 0700 | 0736 | 0746 | 0835 | 0937 | 1039 | 1139 | 1241 | 1345 | 1445 | 1447 |
| Ecclesfield, The Common/Green Ln | 0608 | 0647 | 0701 | 0737 | 0747 | 0836 | 0938 | 1040 | 1140 | 1242 | 1346 | 1446 | 1448 |
| Fir Vale, Barnsley Rd/Northern Gen Hosp NG6 | 0616 | 0656 | 0710 | 0746 | 0756 | 0845 | 0947 | 1049 | 1149 | 1252 | 1356 | 1456 | 1458 |
| Pitsmoor, Burngreave Rd/Toll Bar | 0619 | 0659 | 0713 | 0749 | 0759 | 0848 | 0950 | 1053 | 1153 | 1256 | 1400 | 1500 | 1502 |
| Sheffield, Arundel Gate/Arundel Gate AG13 | 0628 | 0709 | 0723 | 0800 | 0810 | 0859 | 1001 | 1105 | 1205 | 1308 | 1412 | 1512 | 1514 |
| Sheffield, Eyre St/Moor Mkt ES3 | 0633 | - | 0729 | 0806 | - | 0905 | 1007 | 1111 | 1211 | 1314 | 1418 | 1518 | - |
| Service number: | 2 | 2a | 2 | 2 | 2 | 2 | 2 | 2 | 2 | 2a | 2 | 2a | |
| Barnsley, Interchange | 1501 | - | 1605 | 1705 | 1805 | 1905 | 2000 | 2100 | 2150 | - | 2230 | - | |
| Worsbrough Common, Upper Sheffield Rd | 1508 | - | 1612 | 1712 | 1811 | 1911 | 2006 | 2105 | 2155 | - | 2235 | - | |
| Birdwell, Worsbrough Rd/Balk Ln | 1516 | - | 1620 | 1719 | 1818 | 1918 | 2013 | 2112 | 2202 | - | 2242 | - | |
| Birdwell, Sheffield Rd/Chapel St | 1518 | - | 1622 | 1721 | 1820 | 1920 | 2015 | 2114 | 2204 | - | 2244 | - | |
| Hoyland Common, Hoyland Rd/Sheffield Rd | 1523 | - | 1627 | 1726 | 1825 | 1925 | 2020 | 2119 | 2209 | - | 2248 | - | |
| Hoyland, High St/Market St | 1528 | - | 1632 | 1731 | 1830 | 1929 | 2024 | 2123 | 2213 | - | 2252 | - | |
| Grimethorpe, Park Spring Rd/Houghton Main R'bout | - | 1515 | - | - | - | - | - | - | - | 2215 | - | 2315 | |
| Hoyland Common, Sheffield Rd/Beaumont St | - | 1533 | - | - | - | - | - | - | - | 2233 | - | 2333 | |
| Chapelton, Station Rd/Cowley Ln | 1539 | 1541 | 1643 | 1742 | 1840 | 1938 | 2033 | 2132 | 2222 | 2239 | 2300 | 2339 | |
| Ecclesfield, The Common/Morrisons Supermarket | 1546 | 1548 | 1649 | 1747 | 1845 | 1942 | 2037 | 2136 | 2226 | 2243 | 2304 | 2343 | |
| Ecclesfield, The Common/Green Ln | 1547 | 1549 | 1650 | 1748 | 1846 | 1943 | 2038 | 2137 | 2227 | 2244 | - | 2344 | |
| Fir Vale, Barnsley Rd/Northern Gen Hosp NG6 | 1556 | 1558 | 1659 | 1757 | 1855 | 1951 | 2046 | 2145 | 2235 | 2252 | - | 2350 | |
| Pitsmoor, Burngreave Rd/Toll Bar | 1600 | 1602 | 1703 | 1800 | 1858 | 1954 | 2049 | 2148 | 2238 | 2255 | - | 2353 | |
| Sheffield, Arundel Gate/Arundel Gate AG13 | 1612 | 1614 | 1715 | 1812 | 1908 | 2004 | 2059 | 2158 | 2248 | 2305 | - | 2359 | |
| Sheffield, Eyre St/Moor Mkt ES3 | 1618 | - | 1721 | 1818 | 1913 | 2009 | 2104 | 2203 | 2253 | - | - | - | |

2, 2a ▶ Sunday

Sheffield Centre ▶ Barnsley Centre

| Service number: | 2a | 2a | 2 | 2 | 2 | 2 | 2 | 2 | 2 | 2a | 2 | 2a | 2 |
|---|------|------|------|------|------|------|------|------|------|------|------|------|------|
| Sheffield, Eyre St/Moor Mkt ES3 | 0457 | 0557 | - | - | - | 0940 | 1040 | 1140 | 1240 | 1246 | 1340 | 1346 | 1440 |
| Sheffield, Arundel Gate/AG4 | 0500 | 0600 | - | - | - | 0943 | 1044 | 1144 | 1244 | 1250 | 1344 | 1350 | 1444 |
| Pitsmoor, Burngreave Rd/Pitsmoor Rd | 0507 | 0607 | - | - | - | 0950 | 1052 | 1152 | 1253 | 1259 | 1353 | 1359 | 1453 |
| Fir Vale, Barnsley Rd/Northern Gen Hosp | 0511 | 0611 | - | - | - | 0954 | 1056 | 1156 | 1257 | 1303 | 1357 | 1403 | 1457 |
| Ecclesfield, The Common/Minster Rd | 0517 | 0617 | - | - | - | 1003 | 1105 | 1205 | 1306 | 1312 | 1406 | 1412 | 1506 |
| Ecclesfield, The Common/Morrisons Supermarket | 0518 | 0618 | 0725 | 0825 | 0925 | 1005 | 1107 | 1207 | 1308 | 1314 | 1408 | 1414 | 1508 |
| Chapelton, Station Rd/Commerce St | 0523 | 0623 | 0730 | 0830 | 0930 | 1010 | 1112 | 1212 | 1313 | 1319 | 1411 | 1419 | 1513 |
| Hoyland, Southgate/High Croft | - | - | 0738 | 0838 | 0939 | 1019 | 1121 | 1221 | 1322 | - | 1423 | - | 1523 |
| Hoyland Common, Sheffield Rd/Hoyland Rd | 0529 | 0629 | 0743 | 0844 | 0945 | 1025 | 1127 | 1227 | 1328 | 1327 | 1429 | 1427 | 1529 |
| Grimethorpe, Park Spring Rd/Houghton Main R'bout | 0545 | 0645 | - | - | - | - | - | - | - | 1345 | - | 1445 | - |
| Birdwell, Sheffield Rd/Chapel St | - | - | 0747 | 0848 | 0949 | 1029 | 1132 | 1232 | 1333 | - | 1434 | - | 1534 |
| Birdwell, Worsbrough Rd/Hill Top Rd | - | - | 0748 | 0849 | 0950 | 1030 | 1133 | 1233 | 1334 | - | 1435 | - | 1535 |
| Worsbrough Bridge, Upper Sheffield Rd/Bluebell Bank | - | - | 0755 | 0857 | 0958 | 1038 | 1141 | 1241 | 1342 | - | 1443 | - | 1543 |
| Barnsley, Interchange | - | - | 0802 | 0904 | 1005 | 1046 | 1149 | 1249 | 1351 | - | 1452 | - | 1552 |

| Service number: | 2 | 2 | 2 | 2 | 2 | 2 | 2a | 2 | 2a | 2 | 2 |
|---|------|------|------|------|------|------|------|------|------|------|------|
| Sheffield, Eyre St/Moor Mkt ES3 | 1540 | 1640 | 1735 | 1835 | 1910 | 2005 | 2052 | 2105 | 2152 | 2235 | 2320 |
| Sheffield, Arundel Gate/AG4 | 1544 | 1644 | 1739 | 1839 | 1914 | 2009 | 2056 | 2109 | 2156 | 2238 | 2323 |
| Pitsmoor, Burngreave Rd/Pitsmoor Rd | 1553 | 1654 | 1749 | 1848 | 1923 | 2018 | 2105 | 2118 | 2205 | 2246 | 2331 |
| Fir Vale, Barnsley Rd/Northern Gen Hosp | 1557 | 1658 | 1753 | 1852 | 1927 | 2022 | 2109 | 2122 | 2209 | 2250 | 2335 |
| Ecclesfield, The Common/Minster Rd | 1606 | 1707 | 1801 | 1900 | 1935 | 2030 | 2117 | 2130 | 2217 | 2258 | 2343 |
| Ecclesfield, The Common/Morrisons Supermarket | 1608 | 1709 | 1802 | 1901 | - | 2031 | 2118 | 2131 | 2218 | 2259 | - |
| Chapelton, Station Rd/Commerce St | 1613 | 1714 | 1807 | 1906 | - | 2036 | 2123 | 2136 | 2223 | 2304 | - |
| Hoyland, Southgate/High Croft | 1623 | 1724 | 1817 | 1916 | - | 2045 | - | 2145 | - | 2313 | - |
| Hoyland Common, Sheffield Rd/Hoyland Rd | 1629 | 1730 | 1823 | 1921 | - | 2050 | 2131 | 2150 | 2231 | 2317 | - |
| Grimethorpe, Park Spring Rd/Houghton Main R'bout | - | - | - | - | - | - | 2145 | - | 2245 | - | - |
| Birdwell, Sheffield Rd/Chapel St | 1634 | 1734 | 1827 | 1925 | - | 2054 | - | 2154 | - | - | - |
| Birdwell, Worsbrough Rd/Hill Top Rd | 1635 | 1735 | 1828 | 1926 | - | 2055 | - | 2155 | - | - | - |
| Worsbrough Bridge, Upper Sheffield Rd/Bluebell Bank | 1643 | 1743 | 1836 | 1934 | - | 2102 | - | 2202 | - | - | - |
| Barnsley, Interchange | 1652 | 1751 | 1843 | 1941 | - | 2109 | - | 2209 | - | - | - |

2, 2a ▶ Sunday

Barnsley Centre ▶ Sheffield Centre

| Service number: | 2a | 2a | 2 | 2 | 2 | 2 | 2 | 2 | 2 | 2a | 2 | 2a | 2 |
|--|------|------|------|------|------|------|------|------|------|------|------|------|------|
| Barnsley, Interchange | - | - | 0810 | 0910 | 1010 | 1100 | 1200 | 1300 | 1400 | - | 1500 | - | 1600 |
| Worsbrough Common, Upper Sheffield Rd | - | - | 0815 | 0915 | 1016 | 1106 | 1206 | 1306 | 1406 | - | 1506 | - | 1606 |
| Birdwell, Worsbrough Rd/Balk Ln | - | - | 0822 | 0922 | 1023 | 1113 | 1213 | 1314 | 1414 | - | 1514 | - | 1614 |
| Birdwell, Sheffield Rd/Chapel St | - | - | 0824 | 0924 | 1025 | 1115 | 1215 | 1316 | 1416 | - | 1516 | - | 1616 |
| Hoyland Common, Hoyland Rd/Sheffield Rd | - | - | 0828 | 0928 | 1029 | 1119 | 1220 | 1321 | 1421 | - | 1521 | - | 1621 |
| Hoyland, High St/Market St | - | - | 0833 | 0933 | 1034 | 1124 | 1225 | 1326 | 1426 | - | 1526 | - | 1626 |
| Grimethorpe, Park Spring Rd/Houghton Main R'bout | 0615 | 0715 | - | - | - | - | - | - | - | 1415 | - | 1515 | - |
| Hoyland Common, Sheffield Rd/Beaumont St | 0633 | 0733 | - | - | - | - | - | - | - | 1433 | - | 1533 | - |
| Chapelton, Station Rd/Cowley Ln | 0639 | 0739 | 0842 | 0942 | 1043 | 1134 | 1235 | 1336 | 1436 | 1441 | 1536 | 1541 | 1636 |
| Ecclesfield, The Common/Morrisons Supermarket | 0644 | 0744 | 0846 | 0947 | 1048 | 1139 | 1240 | 1341 | 1441 | 1446 | 1540 | 1545 | 1640 |
| Ecclesfield, The Common/Green Ln | 0645 | 0745 | 0847 | 0948 | 1049 | 1140 | 1241 | 1342 | 1442 | 1447 | 1541 | 1546 | 1641 |
| Fir Vale, Barnsley Rd/Northern Gen Hosp NG6 | 0653 | 0753 | 0855 | 0957 | 1058 | 1149 | 1250 | 1351 | 1451 | 1456 | 1549 | 1554 | 1649 |
| Pitsmoor, Burngreave Rd/Toll Bar | 0656 | 0756 | 0859 | 1002 | 1103 | 1154 | 1254 | 1355 | 1455 | 1500 | 1553 | 1558 | 1652 |
| Sheffield, Arundel Gate/Arundel Gate AG13 | 0706 | 0806 | 0908 | 1013 | 1115 | 1206 | 1306 | 1407 | 1507 | 1512 | 1604 | 1609 | 1703 |
| Sheffield, Eyre St/Moor Mkt ES3 | - | - | 0914 | 1019 | 1121 | 1212 | 1312 | 1413 | 1513 | - | 1610 | - | 1709 |

| Service number: | 2 | 2 | 2 | 2 | 2 | 2a | 2 | 2a |
|--|------|------|------|------|------|------|------|------|
| Barnsley, Interchange | 1700 | 1758 | 1850 | 1950 | 2120 | - | 2220 | - |
| Worsbrough Common, Upper Sheffield Rd | 1706 | 1804 | 1856 | 1956 | 2126 | - | 2225 | - |
| Birdwell, Worsbrough Rd/Balk Ln | 1714 | 1812 | 1904 | 2003 | 2133 | - | 2232 | - |
| Birdwell, Sheffield Rd/Chapel St | 1716 | 1814 | 1906 | 2005 | 2135 | - | 2234 | - |
| Hoyland Common, Hoyland Rd/Sheffield Rd | 1721 | 1819 | 1911 | 2010 | 2139 | - | 2238 | - |
| Hoyland, High St/Market St | 1726 | 1824 | 1916 | 2015 | 2143 | - | 2242 | - |
| Grimethorpe, Park Spring Rd/Houghton Main R'bout | - | - | - | - | - | 2215 | - | 2315 |
| Hoyland Common, Sheffield Rd/Beaumont St | - | - | - | - | - | 2233 | - | 2333 |
| Chapelton, Station Rd/Cowley Ln | 1736 | 1833 | 1925 | 2024 | 2152 | 2239 | 2250 | 2339 |
| Ecclesfield, The Common/Morrisons Supermarket | 1740 | 1837 | 1929 | 2028 | 2156 | 2243 | 2254 | 2343 |
| Ecclesfield, The Common/Green Ln | 1741 | 1838 | 1930 | 2029 | 2157 | 2244 | 2255 | 2344 |
| Fir Vale, Barnsley Rd/Northern Gen Hosp NG6 | 1749 | 1846 | 1938 | 2037 | 2205 | 2252 | 2303 | 2350 |
| Pitsmoor, Burngreave Rd/Toll Bar | 1752 | 1849 | 1941 | 2040 | 2208 | 2256 | 2307 | 2353 |
| Sheffield, Arundel Gate/Arundel Gate AG13 | 1802 | 1859 | 1951 | 2050 | 2218 | 2306 | 2317 | 2359 |
| Sheffield, Eyre St/Moor Mkt ES3 | 1807 | 1904 | 1956 | 2055 | 2223 | - | 2322 | - |

The information shown is correct at the time of production and is subject to change.

zoom

to school, work, college
or your mates.

Visit travelsouthyorkshire.com/Zoom

