



Bus service(s)







135 135a

Valid from: 05 January 2020

Areas served

Rotherham
Kimberworth
Thorpe Hesley
Chapelton
High Green
Grenoside
Wadsley Bridge
Hillsborough
Sheffield

Places on the route

  Rotherham Interchange
 Chapelton Rail Station
   Sheffield Interchange

What's changed

Service 135 - Following customer requests the 0537 135 journey from Grenoside to Sheffield will start back at Rotherham Interchange at 0455 and operate through to Sheffield as a 135a.

Operator(s)

First 

How can I get more information?



[TravelSouthYorkshire](https://www.facebook.com/TravelSouthYorkshire)

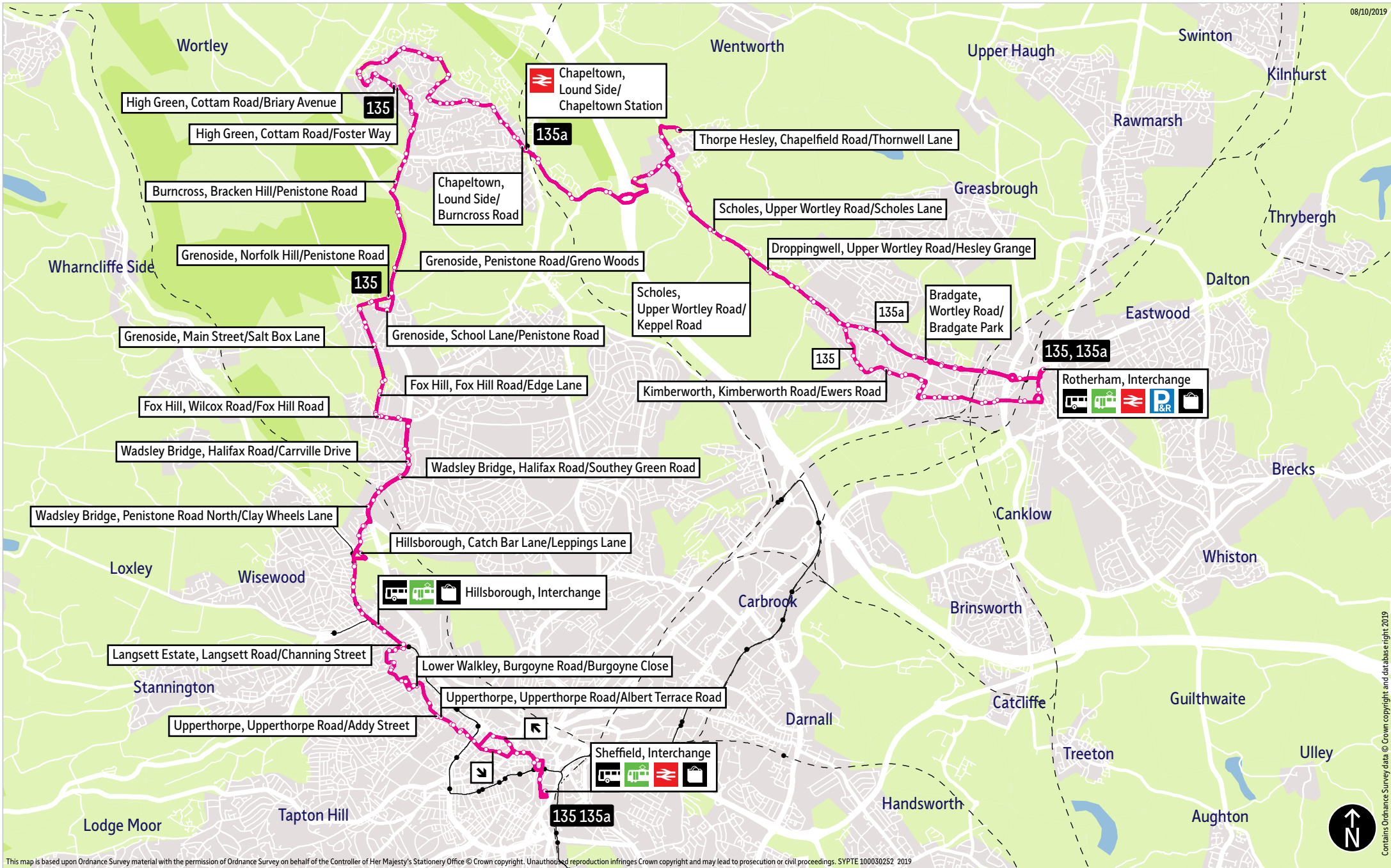


[@TSYalerts](https://twitter.com/TSYalerts)



[01709 51 51 51](tel:01709515151)

Bus route map for services 135 and 135a



This map is based upon Ordnance Survey material with the permission of Ordnance Survey on behalf of the Controller of Her Majesty's Stationery Office © Crown copyright. Unauthorised reproduction infringes Crown copyright and may lead to prosecution or civil proceedings. SYPT 100030252 2019

- = Terminus point
- = Public transport
- = Shopping area
- = Bus route & stops
- = Rail line & station
- = Tram route & stop



Stopping points for service 135

Sheffield, Interchange ▶ Angel Street ▶ West Bar ▶ Gibraltar Street ▶ **Shalesmoor** ▶ Moorfields ▶
Upperthorpe ▶ Meadow Street ▶ Watery Street ▶ Upperthorpe Road ▶ Burgoyne Road ▶
Lower Walkley ▶ Whitehouse Lane ▶ Burnaby Crescent ▶ **Langsett Estate** ▶ Langsett Crescent ▶
Langsett Road ▶ **Hillsborough** ▶ Langsett Road ▶ Middlewood Road ▶ Leppings Lane ▶ **Wadsley Bridge** ▶
Penistone Road North ▶ Halifax Road ▶ **Fox Hill** ▶ Halifax Road ▶ Wilcox Road ▶ Fox Hill Road ▶
Grenoside ▶ Main Street ▶ Norfolk Hill ▶ School Lane ▶ Penistone Road ▶ **Burncross** ▶ Bracken Hill ▶
Hollow Gate ▶ **Charltonbrook** ▶ **High Green** ▶ Foster Way ▶ Cottam Road ▶ Potter Hill Lane ▶
Hague Lane ▶ Thompson Hill ▶ Wortley Road ▶ Mortomley Lane ▶ Greengate Lane ▶ **Chapelton** ▶
Worrall Road ▶ School Road ▶ Lane End ▶ Lound Side ▶ Cowley Lane ▶ **Thorpe Hesley** ▶ Cowley Hill ▶
Hesley Lane ▶ Barnsley Road ▶ Chapelfield Road ▶ Barnsley Road ▶ Brook Hill ▶ **Scholes** ▶
Upper Wortley Road ▶ **Droppingwell** ▶ **Kimberworth** ▶ Old Wortley Road ▶ High Street ▶ Church Street ▶
Kimberworth Road ▶ **Holmes** ▶ Wilton Lane ▶ Ferham Road ▶ **Masbrough** ▶ Masbrough Street ▶
Main Street ▶ Corporation Street ▶ **Rotherham, Interchange**

Rotherham, Interchange ▶ Corporation Street ▶ Main Street ▶ **Masbrough** ▶ Masbrough Street ▶
Ferham Road ▶ **Holmes** ▶ Wilton Lane ▶ **Bradgate** ▶ Kimberworth Road ▶ **Kimberworth** ▶ High Street ▶
Old Wortley Road ▶ **Droppingwell** ▶ Upper Wortley Road ▶ **Scholes** ▶ **Thorpe Hesley** ▶ Brook Hill ▶
Barnsley Road ▶ Chapelfield Road ▶ Barnsley Road ▶ Hesley Lane ▶ Cowley Hill ▶ **Chapelton** ▶
Cowley Lane ▶ Lound Side ▶ Lane End ▶ School Road ▶ Worrall Road ▶ **High Green** ▶ Greengate Lane ▶
Mortomley Lane ▶ Wortley Road ▶ Thompson Hill ▶ Hague Lane ▶ Potter Hill Lane ▶ Cottam Road ▶
Foster Way ▶ **Charltonbrook** ▶ Hollow Gate ▶ **Burncross** ▶ Bracken Hill ▶ **Grenoside** ▶ Penistone Road ▶
Norfolk Hill ▶ Main Street ▶ **Fox Hill** ▶ Fox Hill Road ▶ Wilcox Road ▶ Halifax Road ▶ **Wadsley Bridge** ▶
Penistone Road North ▶ **Hillsborough** ▶ Leppings Lane ▶ Catch Bar Lane ▶ Middlewood Road ▶
Hillsborough Interchange ▶ **Langsett Estate** ▶ Langsett Road ▶ Langsett Crescent ▶ **Lower Walkley** ▶
Burnaby Crescent ▶ **Upperthorpe** ▶ Burgoyne Road ▶ Fox Road ▶ Upperthorpe Road ▶ Watery Street ▶
Meadow Street ▶ **Shalesmoor** ▶ Scotland Street ▶ West Bar ▶ Castle Street ▶ Flat Street ▶
Sheffield, Interchange

Stopping points for service 135a (Rotherham - Chapelton)

Rotherham, Interchange ▶ College Road ▶ **Masbrough** ▶ New Wortley Road ▶ **Bradgate** ▶ Wortley Road ▶
Kimberworth ▶ Upper Wortley Road ▶ **Droppingwell** ▶ **Scholes** ▶ **Thorpe Hesley** ▶ Brook Hill ▶
Barnsley Road ▶ Chapelfield Road ▶ Barnsley Road ▶ Hesley Lane ▶ Cowley Hill ▶ Cowley Lane ▶
Chapelton, Lound Side

Chapelton, Lound Side ▶ Cowley Lane ▶ **Thorpe Hesley** ▶ Cowley Hill ▶ Hesley Lane ▶ Barnsley Road ▶
Chapelfield Road ▶ Barnsley Road ▶ Brook Hill ▶ **Scholes** ▶ Upper Wortley Road ▶ **Droppingwell** ▶
Kimberworth ▶ Wortley Road ▶ **Bradgate** ▶ New Wortley Road ▶ **Masbrough** ▶ College Road ▶
Rotherham, Interchange

Stopping points for service 135a (Rotherham - Sheffield)

Rotherham, Interchange ▶ **Masbrough** ▶ New Wortley Road ▶ **Bradgate** ▶ Wortley Road ▶ **Kimberworth** ▶ Upper Wortley Road ▶ **Droppingwell** ▶ **Scholes** ▶ **Thorpe Hesley** ▶ Brook Hill ▶ Barnsley Road ▶ Chapelfield Road ▶ Barnsley Road ▶ Hesley Lane ▶ Cowley Hill ▶ **Chapelton** ▶ Cowley Lane ▶ Lound Side ▶ Lane End ▶ School Road ▶ Worrall Road ▶ **High Green** ▶ Greengate Lane ▶ Mortomley Lane ▶ Wortley Road ▶ Thompson Hill ▶ Hague Lane ▶ Potter Hill Lane ▶ Cottam Road ▶ Foster Way ▶ **Charltonbrook** ▶ Hollow Gate ▶ **Burncross** ▶ Bracken Hill ▶ **Grenoside** ▶ Penistone Road ▶ Norfolk Hill ▶ Main Street ▶ **Fox Hill** ▶ Fox Hill Road ▶ Wilcox Road ▶ Halifax Road ▶ **Wadsley Bridge** ▶ Penistone Road North ▶ **Hillsborough** ▶ Leppings Lane ▶ Catch Bar Lane ▶ Middlewood Road ▶ **Hillsborough Interchange** ▶ **Langsett Estate** ▶ Langsett Road ▶ Langsett Crescent ▶ **Lower Walkley** ▶ Burnaby Crescent ▶ Burgoyne Road ▶ **Upperthorpe** ▶ Fox Road ▶ Upperthorpe Road ▶ Watery Street ▶ Meadow Street ▶ **Shalesmoor** ▶ Scotland Street ▶ West Bar ▶ Castle Street ▶ Flat Street ▶ **Sheffield, Interchange**

Sheffield, Interchange ▶ Angel Street ▶ West Bar ▶ Gibraltar Street ▶ **Shalesmoor** ▶ Moorfields ▶ **Upperthorpe** ▶ Meadow Street ▶ Watery Street ▶ Upperthorpe Road ▶ Fox Road ▶ Burgoyne Road ▶ **Lower Walkley** ▶ Burnaby Crescent ▶ **Langsett Estate** ▶ Langsett Crescent ▶ Langsett Road ▶ **Hillsborough** ▶ Middlewood Road ▶ Leppings Lane ▶ **Wadsley Bridge** ▶ Penistone Road North ▶ Halifax Road ▶ **Fox Hill** ▶ Wilcox Road ▶ Fox Hill Road ▶ **Grenoside** ▶ Main Street ▶ Norfolk Hill ▶ School Lane ▶ Penistone Road ▶ **Burncross** ▶ Bracken Hill ▶ Hollow Gate ▶ **Charltonbrook** ▶ **High Green** ▶ Foster Way ▶ Cottam Road ▶ Potter Hill Lane ▶ Hague Lane ▶ Thompson Hill ▶ Wortley Road ▶ Mortomley Lane ▶ Greengate Lane ▶ **Chapelton** ▶ Worrall Road ▶ School Road ▶ Lane End ▶ Lound Side ▶ Cowley Lane ▶ **Thorpe Hesley** ▶ Cowley Hill ▶ Hesley Lane ▶ Barnsley Road ▶ Chapelfield Road ▶ Barnsley Road ▶ Brook Hill ▶ Brook Hill ▶ **Scholes** ▶ Upper Wortley Road ▶ **Droppingwell** ▶ **Kimberworth** ▶ Wortley Road ▶ **Bradgate** ▶ New Wortley Road ▶ **Masbrough** ▶ New Wortley Road ▶ College Road ▶ **Rotherham, Interchange**

135, 135a ▶ Monday to Friday

Sheffield Centre ▶ High Green ▶ Rotherham Centre

Service number:	135	135	135	135	135	135	135	135	135	135	135	135	135	
Sheffield, Interchange	-	-	0603	-	0703	0813	0915	1015	1115	1215	1315	1415	1515	
Upperthorpe, Upperthorpe Rd/Addy St	-	-	0612	-	0712	0823	0925	1025	1125	1225	1325	1425	1525	
Langsett Est, Langsett Rd/Channing St	-	-	0618	-	0718	0829	0932	1032	1132	1232	1332	1432	1532	
Wadsley Bridge, Penistone Rd North	-	-	0627	-	0727	0841	0945	1045	1145	1245	1345	1445	1547	
Grenoside, School Ln/Penistone Rd	-	-	0637	-	0737	0854	0958	1058	1158	1258	1358	1458	1602	
High Green, Cottam Rd/Foster Way	a.	-	0644	-	0744	0901	1005	1105	1205	1305	1405	1505	1611	
High Green, Cottam Rd/Foster Way	d.	0445	0545	0645	0720	0745	0901	1005	1105	1205	1305	1405	1507	1613
Chapelton, Lound Side/Chapelton Stn	0455	0555	0657	0732	0757	0913	1017	1117	1217	1317	1417	1519	1625	
Thorpe Hesley, Chapelfield Rd/Thornwell Ln	0504	0604	0707	0747	0812	0927	1028	1128	1228	1328	1428	1530	1638	
Kimberworth, Kimberworth Rd/Ewers Rd	0516	0616	0720	0800	0825	0940	1041	1141	1241	1341	1441	1543	1651	
Rotherham, Interchange	0526	0626	0730	0810	0835	0950	1051	1151	1251	1351	1451	1553	1701	

Service number:	135	135	135	135	135	135a	135	135a	135	135a	135	135a	135
Sheffield, Interchange	1615	1655	1725	1815	1915	-	2015	-	2115	-	2215	-	2325
Upperthorpe, Upperthorpe Rd/Addy St	1625	1705	1735	1825	1924	-	2024	-	2124	-	2224	-	2334
Langsett Est, Langsett Rd/Channing St	1632	1712	1742	1832	1930	-	2030	-	2130	-	2230	-	2340
Wadsley Bridge, Penistone Rd North	1647	1727	1757	1841	1939	-	2039	-	2139	-	2239	-	2349
Grenoside, School Ln/Penistone Rd	1702	1742	1812	1851	1949	-	2049	-	2149	-	2249	-	2359
High Green, Cottam Rd/Foster Way	a.	1711	1751	1819	1858	-	-	-	-	-	-	-	-
High Green, Cottam Rd/Foster Way	d.	1723	-	1819	-	-	-	-	-	-	-	-	-
Chapelton, Lound Side/Chapelton Stn	1735	-	1830	-	-	1942	-	2042	-	2142	-	2242	-
Thorpe Hesley, Chapelfield Rd/Thornwell Ln	1748	-	1839	-	-	1951	-	2051	-	2151	-	2251	-
Kimberworth, Kimberworth Rd/Ewers Rd	1801	-	1851	-	-	-	-	-	-	-	-	-	-
Rotherham, Interchange	1811	-	1901	-	-	2006	-	2106	-	2206	-	2306	-

135, 135a ▶ Monday to Friday

Rotherham Centre ▶ High Green ▶ Sheffield Centre

Service number:	135	135a	135	135	135	135	135	135	135	135	135	135	135	
Rotherham, Interchange	-	0455	-	-	-	0650	0750	0912	1012	1112	1212	1312	1412	
Kimberworth, Kimberworth Rd/Ewers Rd	-	-	-	-	-	0700	0800	0922	1022	1122	1222	1322	1422	
Thorpe Hesley, Chapelfield Rd/Thornwell Ln	-	0510	-	-	-	0713	0813	0935	1035	1135	1235	1335	1435	
Chapelton, Lound Side/Chapelton Stn	-	-	-	-	-	-	-	-	-	-	-	-	-	
Chapelton, Lound Side/Burncross Rd	-	0519	-	-	-	0727	0827	0946	1046	1146	1246	1346	1446	
High Green, Cottam Rd/Briary Av	a.	-	0531	-	-	0740	0840	0958	1058	1158	1258	1358	1458	
High Green, Cottam Rd/Briary Av	d.	-	0531	0615	0645	0712	0740	0840	0958	1058	1158	1258	1358	1458
Grenoside, Norfolk Hill/Penistone Rd		0452	0537	0622	0652	0722	0752	0852	1005	1105	1205	1305	1405	1505
Fox Hill, Fox Hill Rd/Edge Ln		0457	0542	0627	0658	0730	0800	0900	1011	1111	1211	1311	1411	1511
Hillsborough, Interchange		0510	0555	0640	0713	0750	0820	0920	1026	1126	1226	1326	1426	1526
Upperthorpe, Upperthorpe Rd/Albert Ter Rd		0516	0601	0646	0719	0757	0827	0927	1032	1132	1232	1332	1432	1532
Sheffield, Interchange		0525	0610	0655	0729	0807	0837	0937	1042	1142	1242	1342	1442	1542

Service number:	135	135	135	135	135	135a	135	135a	135	135a	135	135a	135	
Rotherham, Interchange	1517	1617	1702	1732	1817	1912	-	2012	-	2112	-	2212	-	
Kimberworth, Kimberworth Rd/Ewers Rd	1527	1627	1712	1742	1827	-	-	-	-	-	-	-	-	
Thorpe Hesley, Chapelfield Rd/Thornwell Ln	1540	1640	1725	1755	1840	1927	-	2027	-	2127	-	2227	-	
Chapelton, Lound Side/Chapelton Stn	-	-	-	-	-	1936	-	2036	-	2136	-	2236	-	
Chapelton, Lound Side/Burncross Rd	1555	1655	1740	1810	1849	-	-	-	-	-	-	-	-	
High Green, Cottam Rd/Briary Av	a.	1608	1708	1753	1823	1901	-	-	-	-	-	-	-	
High Green, Cottam Rd/Briary Av	d.	1608	1708	1801	-	1901	-	-	-	-	-	-	-	
Grenoside, Norfolk Hill/Penistone Rd		1615	1715	1808	-	1908	-	1951	-	2051	-	2151	-	2251
Fox Hill, Fox Hill Rd/Edge Ln		1621	1721	1814	-	1913	-	1956	-	2056	-	2156	-	2256
Hillsborough, Interchange		1639	1739	1829	-	1926	-	2009	-	2109	-	2209	-	2309
Upperthorpe, Upperthorpe Rd/Albert Ter Rd		1645	1745	1835	-	1932	-	2015	-	2115	-	2215	-	2315
Sheffield, Interchange		1655	1755	1844	-	1941	-	2024	-	2124	-	2224	-	2324

Service number:	135a	
Rotherham, Interchange	2312	
Kimberworth, Kimberworth Rd/Ewers Rd	-	
Thorpe Hesley, Chapelfield Rd/Thornwell Ln	2327	
Chapelton, Lound Side/Chapelton Stn	2336	
Chapelton, Lound Side/Burncross Rd	-	
High Green, Cottam Rd/Briary Av	a.	-
High Green, Cottam Rd/Briary Av	d.	-
Grenoside, Norfolk Hill/Penistone Rd	-	
Fox Hill, Fox Hill Rd/Edge Ln	-	
Hillsborough, Interchange	-	
Upperthorpe, Upperthorpe Rd/Albert Ter Rd	-	
Sheffield, Interchange	-	

135, 135a ▶ Saturday **Sheffield Centre ▶ High Green ▶ Rotherham Centre**

Service number:	135a	135a	135	135	135	135	135	135	135	135	135	135	135
Sheffield, Interchange	-	0630	0725	0815	0915	1015	1115	1215	1315	1415	1515	1615	1715
Upperthorpe, Upperthorpe Rd/Addy St	-	0639	0734	0825	0925	1025	1125	1225	1325	1425	1525	1625	1725
Langsett Est, Langsett Rd/Channing St	-	0645	0740	0832	0932	1032	1132	1232	1332	1432	1532	1632	1732
Wadsley Bridge, Penistone Rd North	-	0654	0749	0845	0945	1045	1145	1245	1345	1445	1545	1645	1745
Grenoside, School Ln/Penistone Rd	-	0704	0759	0858	0958	1058	1158	1258	1358	1458	1558	1658	1758
High Green, Cottam Rd/Foster Way	a.	-	0711	0806	0905	1005	1105	1205	1305	1405	1505	1605	1705
High Green, Cottam Rd/Foster Way	d.	0612	0712	0807	0905	1005	1105	1205	1305	1405	1505	1605	1720
Chapelton, Lound Side/Chapelton Stn		0622	0722	0818	0917	1017	1117	1217	1317	1417	1517	1617	1732
Thorpe Hesley, Chapelfield Rd/Thornwell Ln		0631	0731	0828	0928	1028	1128	1228	1328	1428	1528	1628	1743
Kimberworth, Kimberworth Rd/Ewers Rd		-	-	0841	0941	1041	1141	1241	1341	1441	1541	1641	1756
Rotherham, Interchange		0646	0746	0851	0951	1051	1151	1251	1351	1451	1551	1651	1806

Service number:	135	135	135a	135	135a	135	135a	135	135a	135
Sheffield, Interchange	1815	1915	-	2015	-	2115	-	2215	-	2325
Upperthorpe, Upperthorpe Rd/Addy St	1825	1924	-	2024	-	2124	-	2224	-	2334
Langsett Est, Langsett Rd/Channing St	1832	1930	-	2030	-	2130	-	2230	-	2340
Wadsley Bridge, Penistone Rd North	1841	1939	-	2039	-	2139	-	2239	-	2349
Grenoside, School Ln/Penistone Rd	1851	1949	-	2049	-	2149	-	2249	-	2359
High Green, Cottam Rd/Foster Way	a.	1858	-	-	-	-	-	-	-	-
High Green, Cottam Rd/Foster Way	d.	-	-	-	-	-	-	-	-	-
Chapelton, Lound Side/Chapelton Stn		-	-	1942	-	2042	-	2142	-	2242
Thorpe Hesley, Chapelfield Rd/Thornwell Ln		-	-	1951	-	2051	-	2151	-	2251
Kimberworth, Kimberworth Rd/Ewers Rd		-	-	-	-	-	-	-	-	-
Rotherham, Interchange		-	-	2006	-	2106	-	2206	-	2306

135, 135a ▶ Saturday **Rotherham Centre ▶ High Green ▶ Sheffield Centre**

Service number:	135	135a	135a	135	135	135	135	135	135	135	135	135	135
Rotherham, Interchange	-	0510	0610	0712	0812	0912	1012	1112	1212	1312	1412	1512	1612
Kimberworth, Kimberworth Rd/Ewers Rd	-	-	-	0722	0822	0922	1022	1122	1222	1322	1422	1522	1622
Thorpe Hesley, Chapelfield Rd/Thornwell Ln	-	0525	0625	0735	0835	0935	1035	1135	1235	1335	1435	1535	1635
Chapelton, Lound Side/Chapelton Stn	-	-	-	-	-	-	-	-	-	-	-	-	-
Chapelton, Lound Side/Burncross Rd	-	0534	0634	0746	0846	0946	1046	1146	1246	1346	1446	1546	1646
High Green, Cottam Rd/Briary Av	a.	-	0546	0646	0758	0858	0958	1058	1158	1258	1358	1458	1558
High Green, Cottam Rd/Briary Av	d.	0446	0546	0646	0758	0858	0958	1058	1158	1258	1358	1458	1558
Grenoside, Norfolk Hill/Penistone Rd		0452	0552	0652	0805	0905	1005	1105	1205	1305	1405	1505	1605
Fox Hill, Fox Hill Rd/Edge Ln		0457	0557	0657	0811	0911	1011	1111	1211	1311	1411	1511	1611
Hillsborough, Interchange		0510	0610	0710	0826	0926	1026	1126	1226	1326	1426	1526	1626
Upperthorpe, Upperthorpe Rd/Albert Ter Rd		0516	0616	0716	0832	0932	1032	1132	1232	1332	1432	1532	1632
Sheffield, Interchange		0525	0625	0725	0842	0942	1042	1142	1242	1342	1442	1542	1642

Service number:	135	135	135	135a	135	135a	135	135a	135	135a	135	135a
Rotherham, Interchange	1642	1727	1817	1912	-	2012	-	2112	-	2212	-	2312
Kimberworth, Kimberworth Rd/Ewers Rd	1652	1737	1827	-	-	-	-	-	-	-	-	-
Thorpe Hesley, Chapelfield Rd/Thornwell Ln	1705	1750	1840	1927	-	2027	-	2127	-	2227	-	2327
Chapelton, Lound Side/Chapelton Stn	-	-	-	1936	-	2036	-	2136	-	2236	-	2336
Chapelton, Lound Side/Burncross Rd	1716	1801	1849	-	-	-	-	-	-	-	-	-
High Green, Cottam Rd/Briary Av	a.	1728	1813	1901	-	-	-	-	-	-	-	-
High Green, Cottam Rd/Briary Av	d.	-	1813	1901	-	-	-	-	-	-	-	-
Grenoside, Norfolk Hill/Penistone Rd	-	1820	1908	-	1951	-	2051	-	2151	-	2251	-
Fox Hill, Fox Hill Rd/Edge Ln	-	1826	1913	-	1956	-	2056	-	2156	-	2256	-
Hillsborough, Interchange	-	1841	1926	-	2009	-	2109	-	2209	-	2309	-
Upperthorpe, Upperthorpe Rd/Albert Ter Rd	-	1847	1932	-	2015	-	2115	-	2215	-	2315	-
Sheffield, Interchange	-	1856	1941	-	2024	-	2124	-	2224	-	2324	-

135 ▶ Sunday

Sheffield Centre ▶ Hillsborough ▶ Grenoside

Sheffield, Interchange	0602	0707	0812	-	-	-	-	-	-	-	-	-	-	-
Upperthorpe, Upperthorpe Rd/Addy St	0611	0716	0821	-	-	-	-	-	-	-	-	-	-	-
Langsett Est, Langsett Rd/Channing St	0617	0722	0827	-	-	-	-	-	-	-	-	-	-	-
Hillsborough, Interchange	-	-	-	0928	1028	1128	1228	1328	1428	1528	1628	1728	1828	
Wadsley Bridge, Penistone Rd North	0625	0730	0835	0934	1034	1134	1234	1334	1434	1534	1634	1734	1834	
Grenoside, School Ln/Penistone Rd	0635	0740	0845	0944	1044	1144	1244	1344	1444	1544	1644	1744	1844	
Sheffield, Interchange	-	-	-	-	-	-	-	-	-	-	-	-	-	-
Upperthorpe, Upperthorpe Rd/Addy St	-	-	-	-	-	-	-	-	-	-	-	-	-	-
Langsett Est, Langsett Rd/Channing St	-	-	-	-	-	-	-	-	-	-	-	-	-	-
Hillsborough, Interchange	1928	2028	2128	2228	2328									
Wadsley Bridge, Penistone Rd North	1934	2034	2134	2234	2334									
Grenoside, School Ln/Penistone Rd	1944	2044	2144	2244	2344									

135 ▶ Sunday

Grenoside ▶ Hillsborough ▶ Sheffield Centre

Grenoside, Norfolk Hill/Penistone Rd	0530	0635	0740	0845	0945	1045	1145	1245	1345	1445	1545	1645	1745	
Fox Hill, Fox Hill Rd/Edge Ln	0535	0640	0745	0850	0950	1050	1150	1250	1350	1450	1550	1650	1750	
Hillsborough, Interchange	0546	0651	0756	0901	1001	1101	1201	1301	1401	1501	1601	1701	1801	
Upperthorpe, Upperthorpe Rd/Albert Ter Rd	0552	0657	0802	-	-	-	-	-	-	-	-	-	-	-
Sheffield, Interchange	0601	0706	0811	-	-	-	-	-	-	-	-	-	-	-
Grenoside, Norfolk Hill/Penistone Rd	1845	1945	2045	2145	2245									
Fox Hill, Fox Hill Rd/Edge Ln	1850	1950	2050	2150	2250									
Hillsborough, Interchange	1901	2001	2101	2201	2301									
Upperthorpe, Upperthorpe Rd/Albert Ter Rd	-	-	-	-	-									
Sheffield, Interchange	-	-	-	-	-									

Notes: a. - Arrival time, d. - Departure time

The information shown is correct at the time of production and is subject to change.

24 hour clock

24 hour clock

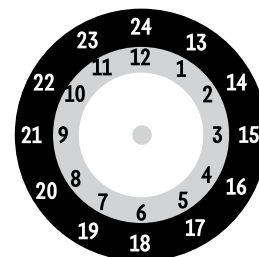
Throughout South Yorkshire our timetables use the 24 hour clock to avoid confusion between am and pm times.

For example:

9.00am is shown as 0900

2.15pm is shown as 1415

10.25pm is shown as 2225



24 hour times

12 hour times