



## Bus service(s)







# 135 135a

Valid from: 03 November 2019

### Areas served

Rotherham  
Kimberworth  
Thorpe Hesley  
Chapelton  
High Green  
Grenoside  
Wadsley Bridge  
Hillsborough  
Sheffield

### Places on the route

  Rotherham Interchange  
 Chapelton Rail Station  
   Sheffield Interchange

### What's changed

Service 135 - Additional Sunday early morning journey added from Grenoside to Sheffield Interchange, to improve access to jobs following customer feedback.

### Operator(s)

**First** 

### How can I get more information?



[TravelSouthYorkshire](https://www.facebook.com/TravelSouthYorkshire)

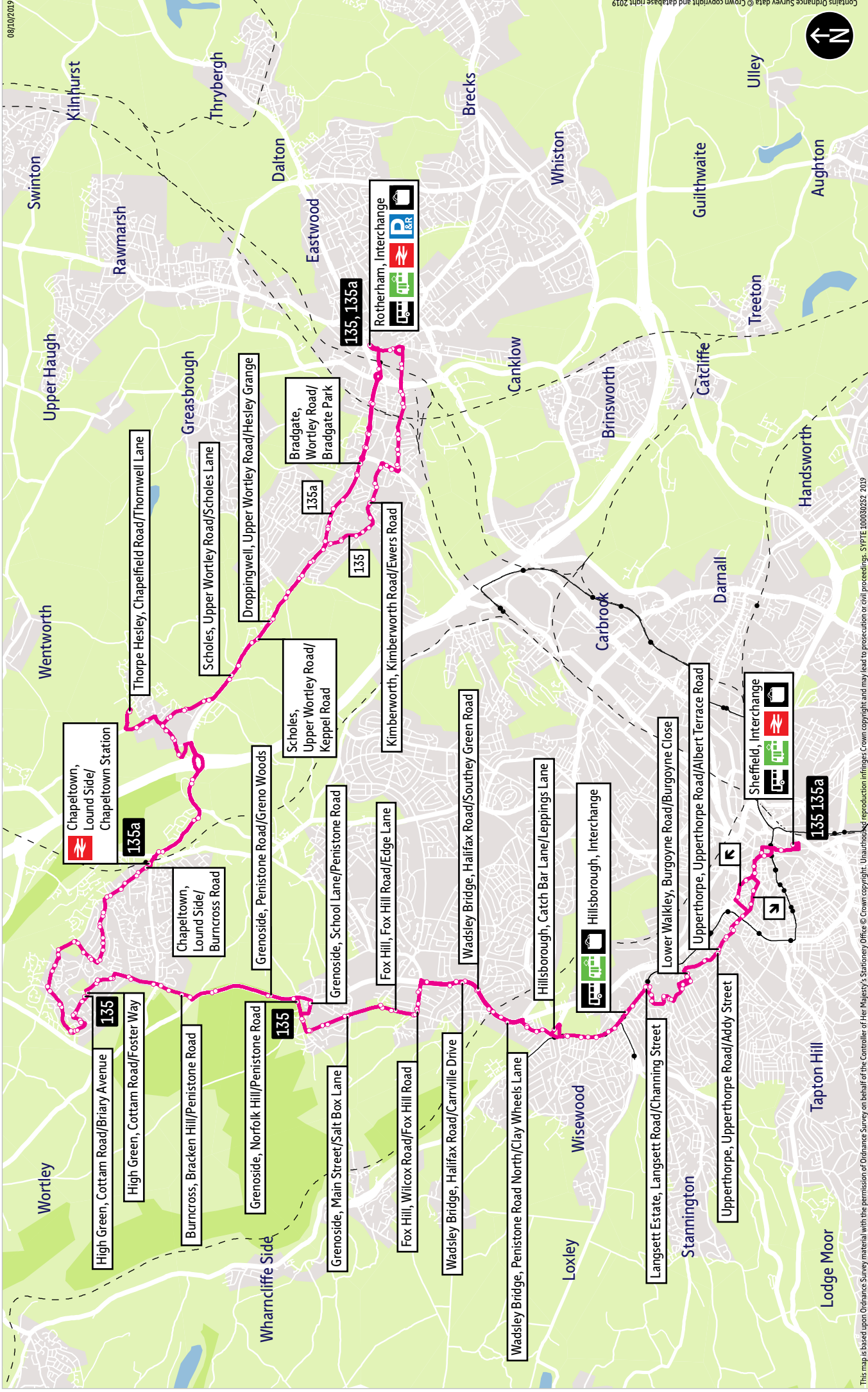


[@TSYalerts](https://twitter.com/TSYalerts)



[01709 51 51 51](tel:01709515151)

# Bus route map for services 135 and 135a



This map is based upon Ordnance Survey material with the permission of Ordnance Survey on behalf of the Controller of Her Majesty's Stationery Office. © Crown copyright. Unauthorised reproduction infringes Crown copyright and may lead to prosecution or civil proceedings. SYPTE 100030252 2019

- = Terminus point
- = Shopping area
- = Public transport
- = Rail line & station
- = Tram route & stop

## Stopping points for service 135

**Sheffield, Interchange** ▶ Angel Street ▶ West Bar ▶ Gibraltar Street ▶ **Shalesmoor** ▶ Moorfields ▶  
**Upperthorpe** ▶ Meadow Street ▶ Watery Street ▶ Upperthorpe Road ▶ Burgoyne Road ▶  
**Lower Walkley** ▶ Whitehouse Lane ▶ Burnaby Crescent ▶ **Langsett Estate** ▶ Langsett Crescent ▶  
Langsett Road ▶ **Hillsborough** ▶ Langsett Road ▶ Middlewood Road ▶ Leppings Lane ▶ **Wadsley Bridge** ▶  
Penistone Road North ▶ Halifax Road ▶ **Fox Hill** ▶ Halifax Road ▶ Wilcox Road ▶ Fox Hill Road ▶  
**Grenoside** ▶ Main Street ▶ Norfolk Hill ▶ School Lane ▶ Penistone Road ▶ **Burncross** ▶ Bracken Hill ▶  
Hollow Gate ▶ **Charltonbrook** ▶ **High Green** ▶ Foster Way ▶ Cottam Road ▶ Potter Hill Lane ▶  
Hague Lane ▶ Thompson Hill ▶ Wortley Road ▶ Mortomley Lane ▶ Greengate Lane ▶ **Chapelton** ▶  
Worrall Road ▶ School Road ▶ Lane End ▶ Lound Side ▶ Cowley Lane ▶ **Thorpe Hesley** ▶ Cowley Hill ▶  
Hesley Lane ▶ Barnsley Road ▶ Chapelfield Road ▶ Barnsley Road ▶ Brook Hill ▶ **Scholes** ▶  
Upper Wortley Road ▶ **Droppingwell** ▶ **Kimberworth** ▶ Old Wortley Road ▶ High Street ▶ Church Street ▶  
Kimberworth Road ▶ **Holmes** ▶ Wilton Lane ▶ Ferham Road ▶ **Masbrough** ▶ Masbrough Street ▶  
Main Street ▶ Corporation Street ▶ **Rotherham, Interchange**

**Rotherham, Interchange** ▶ Corporation Street ▶ Main Street ▶ **Masbrough** ▶ Masbrough Street ▶  
Ferham Road ▶ **Holmes** ▶ Wilton Lane ▶ **Bradgate** ▶ Kimberworth Road ▶ **Kimberworth** ▶ High Street ▶  
Old Wortley Road ▶ **Droppingwell** ▶ Upper Wortley Road ▶ **Scholes** ▶ **Thorpe Hesley** ▶ Brook Hill ▶  
Barnsley Road ▶ Chapelfield Road ▶ Barnsley Road ▶ Hesley Lane ▶ Cowley Hill ▶ **Chapelton** ▶  
Cowley Lane ▶ Lound Side ▶ Lane End ▶ School Road ▶ Worrall Road ▶ **High Green** ▶ Greengate Lane ▶  
Mortomley Lane ▶ Wortley Road ▶ Thompson Hill ▶ Hague Lane ▶ Potter Hill Lane ▶ Cottam Road ▶  
Foster Way ▶ **Charltonbrook** ▶ Hollow Gate ▶ **Burncross** ▶ Bracken Hill ▶ **Grenoside** ▶ Penistone Road ▶  
Norfolk Hill ▶ Main Street ▶ **Fox Hill** ▶ Fox Hill Road ▶ Wilcox Road ▶ Halifax Road ▶ **Wadsley Bridge** ▶  
Penistone Road North ▶ **Hillsborough** ▶ Leppings Lane ▶ Catch Bar Lane ▶ Middlewood Road ▶  
Hillsborough Interchange ▶ **Langsett Estate** ▶ Langsett Road ▶ Langsett Crescent ▶ **Lower Walkley** ▶  
Burnaby Crescent ▶ **Upperthorpe** ▶ Burgoyne Road ▶ Fox Road ▶ Upperthorpe Road ▶ Watery Street ▶  
Meadow Street ▶ **Shalesmoor** ▶ Scotland Street ▶ West Bar ▶ Castle Street ▶ Flat Street ▶  
**Sheffield, Interchange**

## Stopping points for service 135a

**Rotherham, Interchange** ▶ College Road ▶ **Masbrough** ▶ New Wortley Road ▶ **Bradgate** ▶ Wortley Road ▶  
**Kimberworth** ▶ Upper Wortley Road ▶ **Droppingwell** ▶ **Scholes** ▶ **Thorpe Hesley** ▶ Brook Hill ▶  
Barnsley Road ▶ Chapelfield Road ▶ Barnsley Road ▶ Hesley Lane ▶ Cowley Hill ▶ Cowley Lane ▶  
**Chapelton, Lound Side**

**Chapelton, Lound Side** ▶ Cowley Lane ▶ **Thorpe Hesley** ▶ Cowley Hill ▶ Hesley Lane ▶ Barnsley Road ▶  
Chapelfield Road ▶ Barnsley Road ▶ Brook Hill ▶ **Scholes** ▶ Upper Wortley Road ▶ **Droppingwell** ▶  
**Kimberworth** ▶ Wortley Road ▶ **Bradgate** ▶ New Wortley Road ▶ **Masbrough** ▶ College Road ▶  
**Rotherham, Interchange**

**135, 135a ▶ Monday to Friday**

**Sheffield Centre ▶ High Green ▶ Rotherham Centre**

|  |     |      |      |      |      |      |      |      |      |      |      |      |      |      |
|--|-----|------|------|------|------|------|------|------|------|------|------|------|------|------|
| Service number:                            | 135 | 135  | 135  | 135  | 135  | 135  | 135  | 135  | 135  | 135  | 135  | 135  | 135  |      |
| Sheffield, Interchange                     | -   | -    | 0603 | -    | 0703 | 0813 | 0915 | 1015 | 1115 | 1215 | 1315 | 1415 | 1515 |      |
| Upperthorpe, Upperthorpe Rd/Addy St        | -   | -    | 0612 | -    | 0712 | 0823 | 0925 | 1025 | 1125 | 1225 | 1325 | 1425 | 1525 |      |
| Langsett Est, Langsett Rd/Channing St      | -   | -    | 0618 | -    | 0718 | 0829 | 0932 | 1032 | 1132 | 1232 | 1332 | 1432 | 1532 |      |
| Wadsley Bridge, Penistone Rd North         | -   | -    | 0627 | -    | 0727 | 0841 | 0945 | 1045 | 1145 | 1245 | 1345 | 1445 | 1547 |      |
| Grenoside, School Ln/Penistone Rd          | -   | -    | 0637 | -    | 0737 | 0854 | 0958 | 1058 | 1158 | 1258 | 1358 | 1458 | 1602 |      |
| High Green, Cottam Rd/Foster Way           | a.  | -    | 0644 | -    | 0744 | 0901 | 1005 | 1105 | 1205 | 1305 | 1405 | 1505 | 1611 |      |
| High Green, Cottam Rd/Foster Way           | d.  | 0445 | 0545 | 0645 | 0720 | 0745 | 0901 | 1005 | 1105 | 1205 | 1305 | 1405 | 1507 | 1613 |
| Chapelton, Lound Side/Chapelton Stn        |     | 0455 | 0555 | 0657 | 0732 | 0757 | 0913 | 1017 | 1117 | 1217 | 1317 | 1417 | 1519 | 1625 |
| Thorpe Hesley, Chapelfield Rd/Thornwell Ln |     | 0504 | 0604 | 0707 | 0747 | 0812 | 0927 | 1028 | 1128 | 1228 | 1328 | 1428 | 1530 | 1638 |
| Kimberworth, Kimberworth Rd/Ewers Rd       |     | 0516 | 0616 | 0720 | 0800 | 0825 | 0940 | 1041 | 1141 | 1241 | 1341 | 1441 | 1543 | 1651 |
| Rotherham, Interchange                     |     | 0526 | 0626 | 0730 | 0810 | 0835 | 0950 | 1051 | 1151 | 1251 | 1351 | 1451 | 1553 | 1701 |

|  |      |      |      |      |      |      |      |      |      |      |      |      |      |
|--|------|------|------|------|------|------|------|------|------|------|------|------|------|
| Service number:                            | 135  | 135  | 135  | 135  | 135  | 135a | 135  | 135a | 135  | 135a | 135  | 135a | 135  |
| Sheffield, Interchange                     | 1615 | 1655 | 1725 | 1815 | 1915 | -    | 2015 | -    | 2115 | -    | 2215 | -    | 2325 |
| Upperthorpe, Upperthorpe Rd/Addy St        | 1625 | 1705 | 1735 | 1825 | 1924 | -    | 2024 | -    | 2124 | -    | 2224 | -    | 2334 |
| Langsett Est, Langsett Rd/Channing St      | 1632 | 1712 | 1742 | 1832 | 1930 | -    | 2030 | -    | 2130 | -    | 2230 | -    | 2340 |
| Wadsley Bridge, Penistone Rd North         | 1647 | 1727 | 1757 | 1841 | 1939 | -    | 2039 | -    | 2139 | -    | 2239 | -    | 2349 |
| Grenoside, School Ln/Penistone Rd          | 1702 | 1742 | 1812 | 1851 | 1949 | -    | 2049 | -    | 2149 | -    | 2249 | -    | 2359 |
| High Green, Cottam Rd/Foster Way           | a.   | 1711 | 1751 | 1819 | 1858 | -    | -    | -    | -    | -    | -    | -    | -    |
| High Green, Cottam Rd/Foster Way           | d.   | 1723 | -    | 1819 | -    | -    | -    | -    | -    | -    | -    | -    | -    |
| Chapelton, Lound Side/Chapelton Stn        |      | 1735 | -    | 1830 | -    | -    | 1942 | -    | 2042 | -    | 2142 | -    | 2242 |
| Thorpe Hesley, Chapelfield Rd/Thornwell Ln |      | 1748 | -    | 1839 | -    | -    | 1951 | -    | 2051 | -    | 2151 | -    | 2251 |
| Kimberworth, Kimberworth Rd/Ewers Rd       |      | 1801 | -    | 1851 | -    | -    | -    | -    | -    | -    | -    | -    | -    |
| Rotherham, Interchange                     |      | 1811 | -    | 1901 | -    | -    | 2006 | -    | 2106 | -    | 2206 | -    | 2306 |

**135, 135a ▶ Monday to Friday**

**Rotherham Centre ▶ High Green ▶ Sheffield Centre**

|  |     |      |      |      |      |      |      |      |      |      |      |      |      |      |
|--|-----|------|------|------|------|------|------|------|------|------|------|------|------|------|
| Service number:                            | 135 | 135  | 135  | 135  | 135  | 135  | 135  | 135  | 135  | 135  | 135  | 135  | 135  |      |
| Rotherham, Interchange                     | -   | -    | -    | -    | -    | 0650 | 0750 | 0912 | 1012 | 1112 | 1212 | 1312 | 1412 |      |
| Kimberworth, Kimberworth Rd/Ewers Rd       | -   | -    | -    | -    | -    | 0700 | 0800 | 0922 | 1022 | 1122 | 1222 | 1322 | 1422 |      |
| Thorpe Hesley, Chapelfield Rd/Thornwell Ln | -   | -    | -    | -    | -    | 0713 | 0813 | 0935 | 1035 | 1135 | 1235 | 1335 | 1435 |      |
| Chapelton, Lound Side/Chapelton Stn        | -   | -    | -    | -    | -    | -    | -    | -    | -    | -    | -    | -    | -    |      |
| Chapelton, Lound Side/Burncross Rd         | -   | -    | -    | -    | -    | 0727 | 0827 | 0946 | 1046 | 1146 | 1246 | 1346 | 1446 |      |
| High Green, Cottam Rd/Briary Av            | a.  | -    | -    | -    | -    | 0740 | 0840 | 0958 | 1058 | 1158 | 1258 | 1358 | 1458 |      |
| High Green, Cottam Rd/Briary Av            | d.  | -    | -    | 0615 | 0645 | 0712 | 0740 | 0840 | 0958 | 1058 | 1158 | 1258 | 1358 | 1458 |
| Grenoside, Norfolk Hill/Penistone Rd       |     | 0452 | 0537 | 0622 | 0652 | 0722 | 0752 | 0852 | 1005 | 1105 | 1205 | 1305 | 1405 | 1505 |
| Fox Hill, Fox Hill Rd/Edge Ln              |     | 0457 | 0542 | 0627 | 0658 | 0730 | 0800 | 0900 | 1011 | 1111 | 1211 | 1311 | 1411 | 1511 |
| Hillsborough, Interchange                  |     | 0510 | 0555 | 0640 | 0713 | 0750 | 0820 | 0920 | 1026 | 1126 | 1226 | 1326 | 1426 | 1526 |
| Upperthorpe, Upperthorpe Rd/Albert Ter Rd  |     | 0516 | 0601 | 0646 | 0719 | 0757 | 0827 | 0927 | 1032 | 1132 | 1232 | 1332 | 1432 | 1532 |
| Sheffield, Interchange                     |     | 0525 | 0610 | 0655 | 0729 | 0807 | 0837 | 0937 | 1042 | 1142 | 1242 | 1342 | 1442 | 1542 |

|  |      |      |      |      |      |      |     |      |     |      |     |      |     |      |
|--|------|------|------|------|------|------|-----|------|-----|------|-----|------|-----|------|
| Service number:                            | 135  | 135  | 135  | 135  | 135  | 135a | 135 | 135a | 135 | 135a | 135 | 135a | 135 |      |
| Rotherham, Interchange                     | 1517 | 1617 | 1702 | 1732 | 1817 | 1912 | -   | 2012 | -   | 2112 | -   | 2212 | -   |      |
| Kimberworth, Kimberworth Rd/Ewers Rd       | 1527 | 1627 | 1712 | 1742 | 1827 | -    | -   | -    | -   | -    | -   | -    | -   |      |
| Thorpe Hesley, Chapelfield Rd/Thornwell Ln | 1540 | 1640 | 1725 | 1755 | 1840 | 1927 | -   | 2027 | -   | 2127 | -   | 2227 | -   |      |
| Chapelton, Lound Side/Chapelton Stn        | -    | -    | -    | -    | -    | 1936 | -   | 2036 | -   | 2136 | -   | 2236 | -   |      |
| Chapelton, Lound Side/Burncross Rd         | 1555 | 1655 | 1740 | 1810 | 1849 | -    | -   | -    | -   | -    | -   | -    | -   |      |
| High Green, Cottam Rd/Briary Av            | a.   | 1608 | 1708 | 1753 | 1823 | 1901 | -   | -    | -   | -    | -   | -    | -   |      |
| High Green, Cottam Rd/Briary Av            | d.   | 1608 | 1708 | 1801 | -    | 1901 | -   | -    | -   | -    | -   | -    | -   |      |
| Grenoside, Norfolk Hill/Penistone Rd       |      | 1615 | 1715 | 1808 | -    | 1908 | -   | 1951 | -   | 2051 | -   | 2151 | -   | 2251 |
| Fox Hill, Fox Hill Rd/Edge Ln              |      | 1621 | 1721 | 1814 | -    | 1913 | -   | 1956 | -   | 2056 | -   | 2156 | -   | 2256 |
| Hillsborough, Interchange                  |      | 1639 | 1739 | 1829 | -    | 1926 | -   | 2009 | -   | 2109 | -   | 2209 | -   | 2309 |
| Upperthorpe, Upperthorpe Rd/Albert Ter Rd  |      | 1645 | 1745 | 1835 | -    | 1932 | -   | 2015 | -   | 2115 | -   | 2215 | -   | 2315 |
| Sheffield, Interchange                     |      | 1655 | 1755 | 1844 | -    | 1941 | -   | 2024 | -   | 2124 | -   | 2224 | -   | 2324 |

**135, 135a ▶ Monday to Friday (continued)**

**Rotherham Centre ▶ High Green ▶ Sheffield Centre**

|  |      |
|--|------|
| Service number:                            | 135a |
| Rotherham, Interchange                     | 2312 |
| Kimberworth, Kimberworth Rd/Ewers Rd       | -    |
| Thorpe Hesley, Chapelfield Rd/Thornwell Ln | 2327 |
| Chapelton, Lound Side/Chapelton Stn        | 2336 |
| Chapelton, Lound Side/Burncross Rd         | -    |
| High Green, Cottam Rd/Briary Av            | a. - |
| High Green, Cottam Rd/Briary Av            | d. - |
| Grenoside, Norfolk Hill/Penistone Rd       | -    |
| Fox Hill, Fox Hill Rd/Edge Ln              | -    |
| Hillsborough, Interchange                  | -    |
| Upperthorpe, Upperthorpe Rd/Albert Ter Rd  | -    |
| Sheffield, Interchange                     | -    |

**135, 135a ▶ Saturday**

**Sheffield Centre ▶ High Green ▶ Rotherham Centre**

|  |      |      |      |      |      |      |      |      |      |      |      |      |      |
|--|------|------|------|------|------|------|------|------|------|------|------|------|------|
| Service number:                            | 135a | 135a | 135  | 135  | 135  | 135  | 135  | 135  | 135  | 135  | 135  | 135  | 135  |
| Sheffield, Interchange                     | -    | 0630 | 0725 | 0815 | 0915 | 1015 | 1115 | 1215 | 1315 | 1415 | 1515 | 1615 | 1715 |
| Upperthorpe, Upperthorpe Rd/Addy St        | -    | 0639 | 0734 | 0825 | 0925 | 1025 | 1125 | 1225 | 1325 | 1425 | 1525 | 1625 | 1725 |
| Langsett Est, Langsett Rd/Channing St      | -    | 0645 | 0740 | 0832 | 0932 | 1032 | 1132 | 1232 | 1332 | 1432 | 1532 | 1632 | 1732 |
| Wadsley Bridge, Penistone Rd North         | -    | 0654 | 0749 | 0845 | 0945 | 1045 | 1145 | 1245 | 1345 | 1445 | 1545 | 1645 | 1745 |
| Grenoside, School Ln/Penistone Rd          | -    | 0704 | 0759 | 0858 | 0958 | 1058 | 1158 | 1258 | 1358 | 1458 | 1558 | 1658 | 1758 |
| High Green, Cottam Rd/Foster Way           | a.   | -    | 0711 | 0806 | 0905 | 1005 | 1105 | 1205 | 1305 | 1405 | 1505 | 1605 | 1705 |
| High Green, Cottam Rd/Foster Way           | d.   | 0612 | 0712 | 0807 | 0905 | 1005 | 1105 | 1205 | 1305 | 1405 | 1505 | 1605 | 1720 |
| Chapelton, Lound Side/Chapelton Stn        |      | 0622 | 0722 | 0818 | 0917 | 1017 | 1117 | 1217 | 1317 | 1417 | 1517 | 1617 | 1732 |
| Thorpe Hesley, Chapelfield Rd/Thornwell Ln |      | 0631 | 0731 | 0828 | 0928 | 1028 | 1128 | 1228 | 1328 | 1428 | 1528 | 1628 | 1743 |
| Kimberworth, Kimberworth Rd/Ewers Rd       |      | -    | -    | 0841 | 0941 | 1041 | 1141 | 1241 | 1341 | 1441 | 1541 | 1641 | 1756 |
| Rotherham, Interchange                     |      | 0646 | 0746 | 0851 | 0951 | 1051 | 1151 | 1251 | 1351 | 1451 | 1551 | 1651 | 1806 |

|  |      |      |      |      |      |      |      |      |      |      |
|--|------|------|------|------|------|------|------|------|------|------|
| Service number:                            | 135  | 135  | 135a | 135  | 135a | 135  | 135a | 135  | 135a | 135  |
| Sheffield, Interchange                     | 1815 | 1915 | -    | 2015 | -    | 2115 | -    | 2215 | -    | 2325 |
| Upperthorpe, Upperthorpe Rd/Addy St        | 1825 | 1924 | -    | 2024 | -    | 2124 | -    | 2224 | -    | 2334 |
| Langsett Est, Langsett Rd/Channing St      | 1832 | 1930 | -    | 2030 | -    | 2130 | -    | 2230 | -    | 2340 |
| Wadsley Bridge, Penistone Rd North         | 1841 | 1939 | -    | 2039 | -    | 2139 | -    | 2239 | -    | 2349 |
| Grenoside, School Ln/Penistone Rd          | 1851 | 1949 | -    | 2049 | -    | 2149 | -    | 2249 | -    | 2359 |
| High Green, Cottam Rd/Foster Way           | a.   | 1858 | -    | -    | -    | -    | -    | -    | -    | -    |
| High Green, Cottam Rd/Foster Way           | d.   | -    | -    | -    | -    | -    | -    | -    | -    | -    |
| Chapelton, Lound Side/Chapelton Stn        |      | -    | -    | 1942 | -    | 2042 | -    | 2142 | -    | 2242 |
| Thorpe Hesley, Chapelfield Rd/Thornwell Ln |      | -    | -    | 1951 | -    | 2051 | -    | 2151 | -    | 2251 |
| Kimberworth, Kimberworth Rd/Ewers Rd       |      | -    | -    | -    | -    | -    | -    | -    | -    | -    |
| Rotherham, Interchange                     |      | -    | -    | 2006 | -    | 2106 | -    | 2206 | -    | 2306 |

**135, 135a ▶ Saturday**

**Rotherham Centre ▶ High Green ▶ Sheffield Centre**

|  |     |      |      |      |      |      |      |      |      |      |      |      |      |
|--|-----|------|------|------|------|------|------|------|------|------|------|------|------|
| Service number:                            | 135 | 135a | 135a | 135  | 135  | 135  | 135  | 135  | 135  | 135  | 135  | 135  | 135  |
| Rotherham, Interchange                     | -   | 0510 | 0610 | 0712 | 0812 | 0912 | 1012 | 1112 | 1212 | 1312 | 1412 | 1512 | 1612 |
| Kimberworth, Kimberworth Rd/Ewers Rd       | -   | -    | -    | 0722 | 0822 | 0922 | 1022 | 1122 | 1222 | 1322 | 1422 | 1522 | 1622 |
| Thorpe Hesley, Chapelfield Rd/Thornwell Ln | -   | 0525 | 0625 | 0735 | 0835 | 0935 | 1035 | 1135 | 1235 | 1335 | 1435 | 1535 | 1635 |
| Chapelton, Lound Side/Chapelton Stn        | -   | -    | -    | -    | -    | -    | -    | -    | -    | -    | -    | -    | -    |
| Chapelton, Lound Side/Burncross Rd         | -   | 0534 | 0634 | 0746 | 0846 | 0946 | 1046 | 1146 | 1246 | 1346 | 1446 | 1546 | 1646 |
| High Green, Cottam Rd/Briary Av            | a.  | -    | 0546 | 0646 | 0758 | 0858 | 0958 | 1058 | 1158 | 1258 | 1358 | 1458 | 1558 |
| High Green, Cottam Rd/Briary Av            | d.  | 0446 | 0546 | 0646 | 0758 | 0858 | 0958 | 1058 | 1158 | 1258 | 1358 | 1458 | 1558 |
| Grenoside, Norfolk Hill/Penistone Rd       |     | 0452 | 0552 | 0652 | 0805 | 0905 | 1005 | 1105 | 1205 | 1305 | 1405 | 1505 | 1605 |
| Fox Hill, Fox Hill Rd/Edge Ln              |     | 0457 | 0557 | 0657 | 0811 | 0911 | 1011 | 1111 | 1211 | 1311 | 1411 | 1511 | 1611 |
| Hillsborough, Interchange                  |     | 0510 | 0610 | 0710 | 0826 | 0926 | 1026 | 1126 | 1226 | 1326 | 1426 | 1526 | 1626 |
| Upperthorpe, Upperthorpe Rd/Albert Ter Rd  |     | 0516 | 0616 | 0716 | 0832 | 0932 | 1032 | 1132 | 1232 | 1332 | 1432 | 1532 | 1632 |
| Sheffield, Interchange                     |     | 0525 | 0625 | 0725 | 0842 | 0942 | 1042 | 1142 | 1242 | 1342 | 1442 | 1542 | 1642 |

**135, 135a ▶ Saturday (continued)**
**Rotherham Centre ▶ High Green ▶ Sheffield Centre**

|  |         |      |      |      |      |      |      |      |      |      |      |      |
|--|---------|------|------|------|------|------|------|------|------|------|------|------|
| Service number:                            | 135     | 135  | 135  | 135a | 135  | 135a | 135  | 135a | 135  | 135a | 135  | 135a |
| Rotherham, Interchange                     | 1642    | 1727 | 1817 | 1912 | -    | 2012 | -    | 2112 | -    | 2212 | -    | 2312 |
| Kimberworth, Kimberworth Rd/Ewers Rd       | 1652    | 1737 | 1827 | -    | -    | -    | -    | -    | -    | -    | -    | -    |
| Thorpe Hesley, Chapelfield Rd/Thornwell Ln | 1705    | 1750 | 1840 | 1927 | -    | 2027 | -    | 2127 | -    | 2227 | -    | 2327 |
| Chapelton, Lound Side/Chapelton Stn        | -       | -    | -    | 1936 | -    | 2036 | -    | 2136 | -    | 2236 | -    | 2336 |
| Chapelton, Lound Side/Burncross Rd         | 1716    | 1801 | 1849 | -    | -    | -    | -    | -    | -    | -    | -    | -    |
| High Green, Cottam Rd/Briary Av            | a. 1728 | 1813 | 1901 | -    | -    | -    | -    | -    | -    | -    | -    | -    |
| High Green, Cottam Rd/Briary Av            | d. -    | 1813 | 1901 | -    | -    | -    | -    | -    | -    | -    | -    | -    |
| Grenoside, Norfolk Hill/Penistone Rd       | -       | 1820 | 1908 | -    | 1951 | -    | 2051 | -    | 2151 | -    | 2251 | -    |
| Fox Hill, Fox Hill Rd/Edge Ln              | -       | 1826 | 1913 | -    | 1956 | -    | 2056 | -    | 2156 | -    | 2256 | -    |
| Hillsborough, Interchange                  | -       | 1841 | 1926 | -    | 2009 | -    | 2109 | -    | 2209 | -    | 2309 | -    |
| Upperthorpe, Upperthorpe Rd/Albert Ter Rd  | -       | 1847 | 1932 | -    | 2015 | -    | 2115 | -    | 2215 | -    | 2315 | -    |
| Sheffield, Interchange                     | -       | 1856 | 1941 | -    | 2024 | -    | 2124 | -    | 2224 | -    | 2324 | -    |

**135 ▶ Sunday**
**Sheffield Centre ▶ Hillsborough ▶ Grenoside**

|                                       |      |      |      |      |      |      |      |      |      |      |      |      |      |
|---------------------------------------|------|------|------|------|------|------|------|------|------|------|------|------|------|
| Sheffield, Interchange                | 0602 | 0707 | 0812 | -    | -    | -    | -    | -    | -    | -    | -    | -    | -    |
| Upperthorpe, Upperthorpe Rd/Addy St   | 0611 | 0716 | 0821 | -    | -    | -    | -    | -    | -    | -    | -    | -    | -    |
| Langsett Est, Langsett Rd/Channing St | 0617 | 0722 | 0827 | -    | -    | -    | -    | -    | -    | -    | -    | -    | -    |
| Hillsborough, Interchange             | -    | -    | -    | 0928 | 1028 | 1128 | 1228 | 1328 | 1428 | 1528 | 1628 | 1728 | 1828 |
| Wadsley Bridge, Penistone Rd North    | 0625 | 0730 | 0835 | 0934 | 1034 | 1134 | 1234 | 1334 | 1434 | 1534 | 1634 | 1734 | 1834 |
| Grenoside, School Ln/Penistone Rd     | 0635 | 0740 | 0845 | 0944 | 1044 | 1144 | 1244 | 1344 | 1444 | 1544 | 1644 | 1744 | 1844 |
| Sheffield, Interchange                | -    | -    | -    | -    | -    | -    | -    | -    | -    | -    | -    | -    | -    |
| Upperthorpe, Upperthorpe Rd/Addy St   | -    | -    | -    | -    | -    | -    | -    | -    | -    | -    | -    | -    | -    |
| Langsett Est, Langsett Rd/Channing St | -    | -    | -    | -    | -    | -    | -    | -    | -    | -    | -    | -    | -    |
| Hillsborough, Interchange             | 1928 | 2028 | 2128 | 2228 | 2328 | -    | -    | -    | -    | -    | -    | -    | -    |
| Wadsley Bridge, Penistone Rd North    | 1934 | 2034 | 2134 | 2234 | 2334 | -    | -    | -    | -    | -    | -    | -    | -    |
| Grenoside, School Ln/Penistone Rd     | 1944 | 2044 | 2144 | 2244 | 2344 | -    | -    | -    | -    | -    | -    | -    | -    |

**135 ▶ Sunday**
**Grenoside ▶ Hillsborough ▶ Sheffield Centre**

|   |      |      |      |      |      |      |      |      |      |      |      |      |      |
|---|------|------|------|------|------|------|------|------|------|------|------|------|------|
| Grenoside, Norfolk Hill/Penistone Rd      | 0530 | 0635 | 0740 | 0845 | 0945 | 1045 | 1145 | 1245 | 1345 | 1445 | 1545 | 1645 | 1745 |
| Fox Hill, Fox Hill Rd/Edge Ln             | 0535 | 0640 | 0745 | 0850 | 0950 | 1050 | 1150 | 1250 | 1350 | 1450 | 1550 | 1650 | 1750 |
| Hillsborough, Interchange                 | 0546 | 0651 | 0756 | 0901 | 1001 | 1101 | 1201 | 1301 | 1401 | 1501 | 1601 | 1701 | 1801 |
| Upperthorpe, Upperthorpe Rd/Albert Ter Rd | 0552 | 0657 | 0802 | -    | -    | -    | -    | -    | -    | -    | -    | -    | -    |
| Sheffield, Interchange                    | 0601 | 0706 | 0811 | -    | -    | -    | -    | -    | -    | -    | -    | -    | -    |
| Grenoside, Norfolk Hill/Penistone Rd      | 1845 | 1945 | 2045 | 2145 | 2245 | -    | -    | -    | -    | -    | -    | -    | -    |
| Fox Hill, Fox Hill Rd/Edge Ln             | 1850 | 1950 | 2050 | 2150 | 2250 | -    | -    | -    | -    | -    | -    | -    | -    |
| Hillsborough, Interchange                 | 1901 | 2001 | 2101 | 2201 | 2301 | -    | -    | -    | -    | -    | -    | -    | -    |
| Upperthorpe, Upperthorpe Rd/Albert Ter Rd | -    | -    | -    | -    | -    | -    | -    | -    | -    | -    | -    | -    | -    |
| Sheffield, Interchange                    | -    | -    | -    | -    | -    | -    | -    | -    | -    | -    | -    | -    | -    |

Notes: a. - Arrival time, d. - Departure time

The information shown is correct at the time of production and is subject to change.