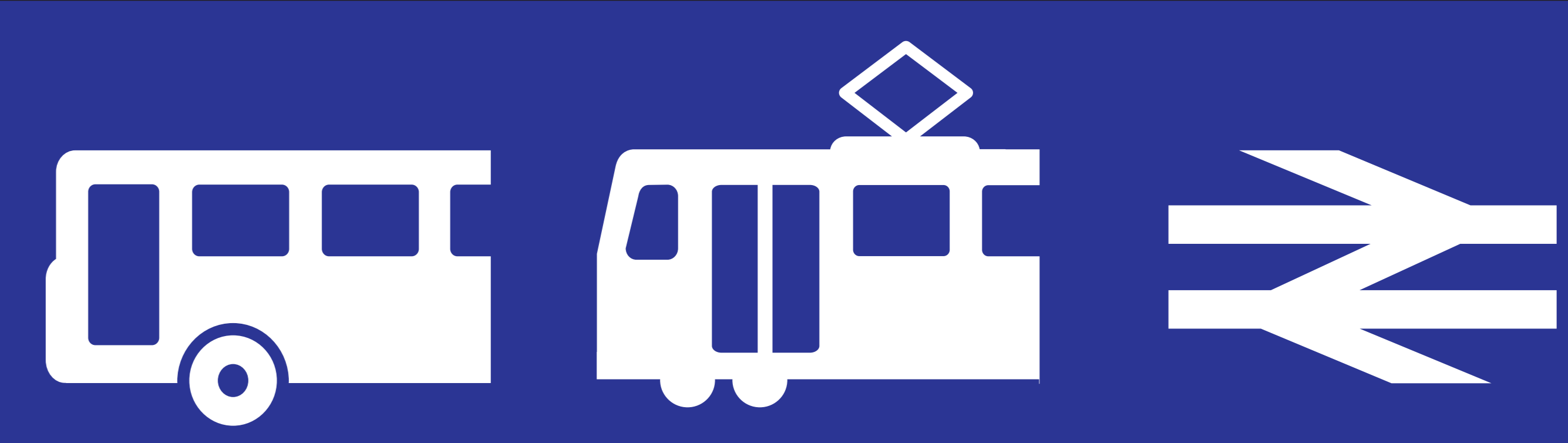
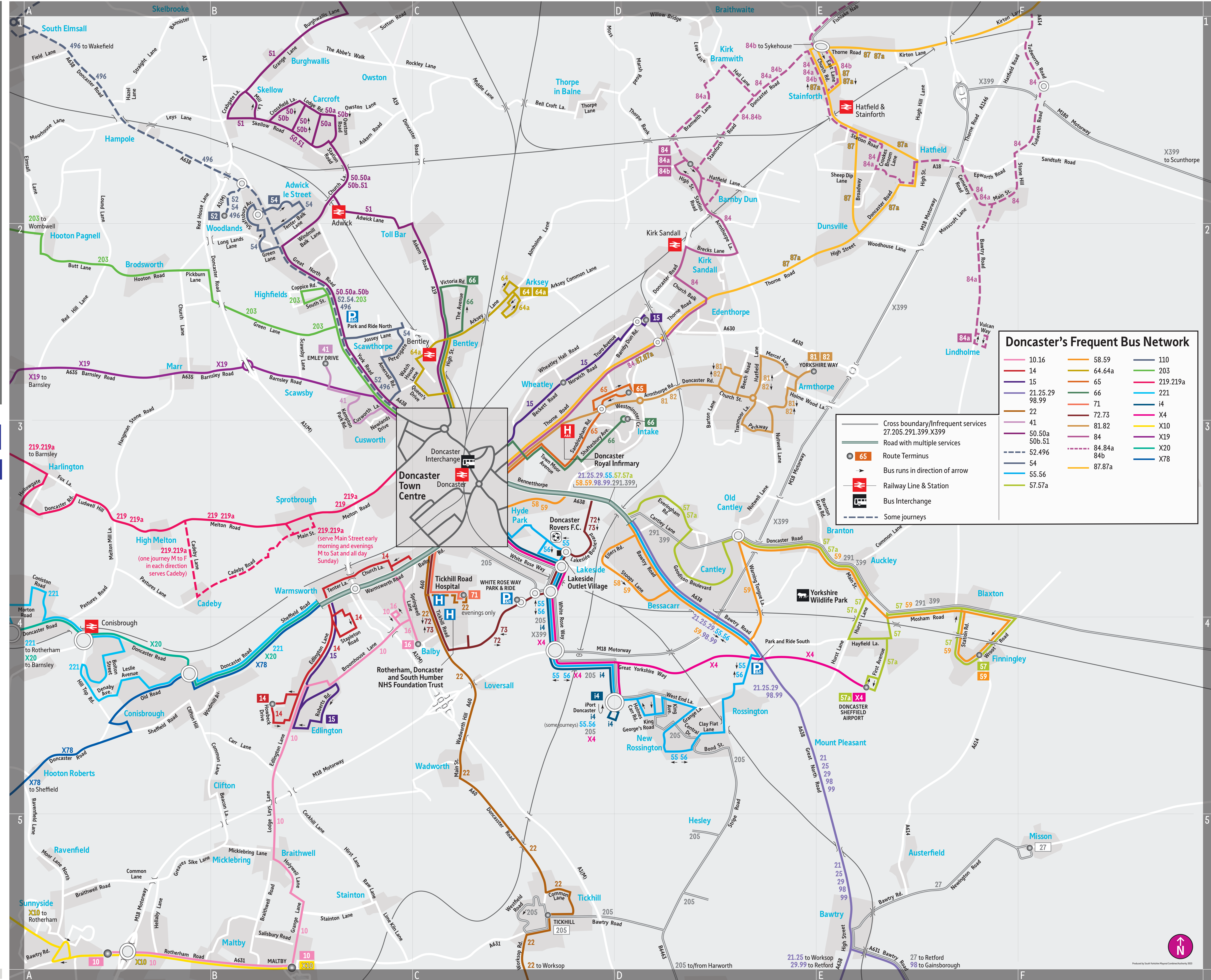
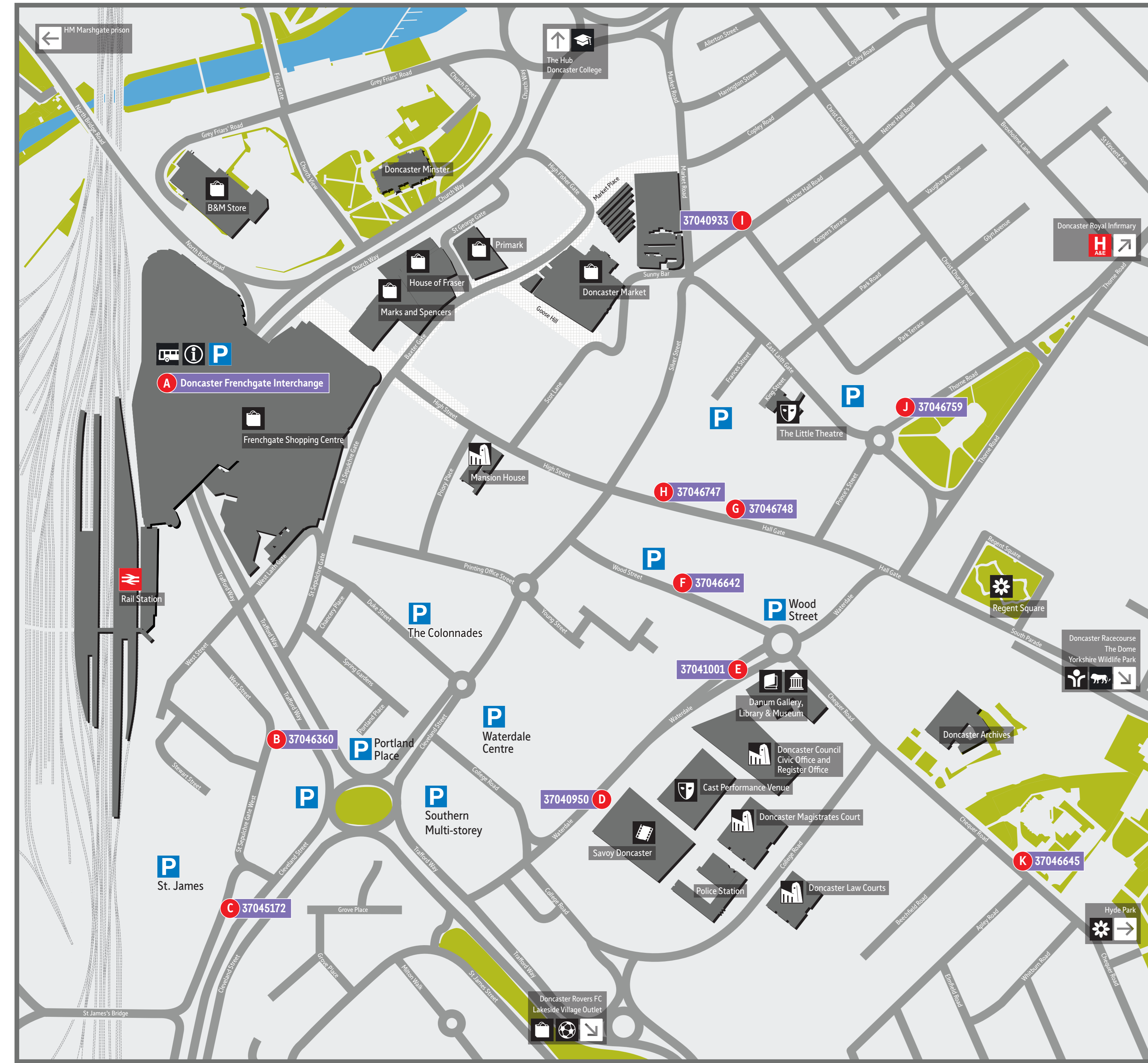


# Doncaster Public Transport Map



Doncaster town centre map

Map of the public transport network in Doncaster and the surrounding area



## Services and destinations from town centre stops

| Service | Towards                     | Town Centre Stops      | Service  | Towards                     | Town Centre Stops      |
|---------|-----------------------------|------------------------|----------|-----------------------------|------------------------|
| 10      | Bramley/Maltby              | A                      | 66       | Intake                      | A, B, C, D, E, F, G, H |
| 14      | Edlington                   | A, B, C, D, E, F, G, H | 71       | Balby                       | A, B, C, D, E, F, G, H |
| 15      | Edlington                   | A, B, C, D, E, F, G, H | 72       | Lakeside                    | A, B, C, D, E, F, G, H |
| 15      | Long Sandall/Wheatley       | A, B, C, D, E, F, G, H | 73       | Balby                       | A, B, C, D, E, F, G, H |
| 16      | Balby                       | A, B, C, D, E, F, G, H | 81/82    | Armthorpe                   | A, B, C, D, E, F, G, H |
| 21      | Workop                      | A, B, C, D, E, F, G, H | 84       | Thorne                      | A, B, C, D, E, F, G, H |
| 22      | Harworth/Workop             | A, B, C, D, E, F, G, H | 87       | Moorends                    | A, B, C, D, E, F, G, H |
| 25      | Workop                      | A, B, C, D, E, F, G, H | 87a      | Stainforth                  | A, B, C, D, E, F, G, H |
| 29      | Bawtry/Retford              | A, B, C, D, E, F, G, H | 98       | Gainsborough                | A, B, C, D, E, F, G, H |
| 41      | Scawsby                     | A, B, C, D, E, F, G, H | 99       | Retford                     | A, B, C, D, E, F, G, H |
| 50/50b  | Skellow                     | A, B, C, D, E, F, G, H | 203      | Wombwell                    | A, B, C, D, E, F, G, H |
| 50a     | Carcroft                    | A, B, C, D, E, F, G, H | 205      | Tickhill                    | A, B, C, D, E, F, G, H |
| 51      | Norton                      | A, B, C, D, E, F, G, H | 219/219a | Barnsley Centre             | A, B, C, D, E, F, G, H |
| 52      | Woodlands                   | A, B, C, D, E, F, G, H | 221      | Rotherham Centre            | A, B, C, D, E, F, G, H |
| 54      | Woodlands                   | A, B, C, D, E, F, G, H | 291      | Owston Ferry                | A, B, C, D, E, F, G, H |
| 55      | Rossington                  | A, B, C, D, E, F, G, H | 399      | Scunthorpe                  | A, B, C, D, E, F, G, H |
| 56      | Rossington                  | A, B, C, D, E, F, G, H | 496      | Wakefield                   | A, B, C, D, E, F, G, H |
| 57      | Auckley/Finningley          | A, B, C, D, E, F, G, H | 4        | Doncaster Airport           | A, B, C, D, E, F, G, H |
| 57a     | Doncaster Sheffield Airport | A, B, C, D, E, F, G, H | X4       | Doncaster Sheffield Airport | A, B, C, D, E, F, G, H |
| 58      | Bessacarr                   | A, B, C, D, E, F, G, H | X19      | Barnsley Centre             | A, B, C, D, E, F, G, H |
| 59      | Finningley                  | A, B, C, D, E, F, G, H | X20      | Barnsley Centre             | A, B, C, D, E, F, G, H |
| 64/64a  | Arkey                       | A, B, C, D, E, F, G, H | X78      | Sheffield                   | A, B, C, D, E, F, G, H |
| 65      | Wheatley Hills              | A, B, C, D, E, F, G, H | X399     | Scunthorpe                  | A, B, C, D, E, F, G, H |

Please note that not all services on the main map serve Doncaster town centre. For more information please visit the Travel South Yorkshire website.