



## Bus service(s)







# 387 387a 388

Valid from: 13 May 2024

## Areas served

Doncaster  
Wheatley  
Edenthorpe  
Dunsville  
Dunscroft (387, 387a)  
Hatfield Woodhouse (388)  
Stainforth (387, 387a)  
Thorne  
Moorends

## Places on the route

   Doncaster Frenchgate Interchange  
 Doncaster Royal Infirmary  
 Hatfield & Stainforth Station (387, 387a)  
 Thorne North Station

## What's changed

Service 387 & 387a - Timetable changes with an additional journey at 0457 from Moorends to Doncaster.

Service 388 - Changes to the times to coordinate with services 384/387.

## Operator(s)

**First** 

## How can I get more information?



[TravelSouthYorkshire](#)



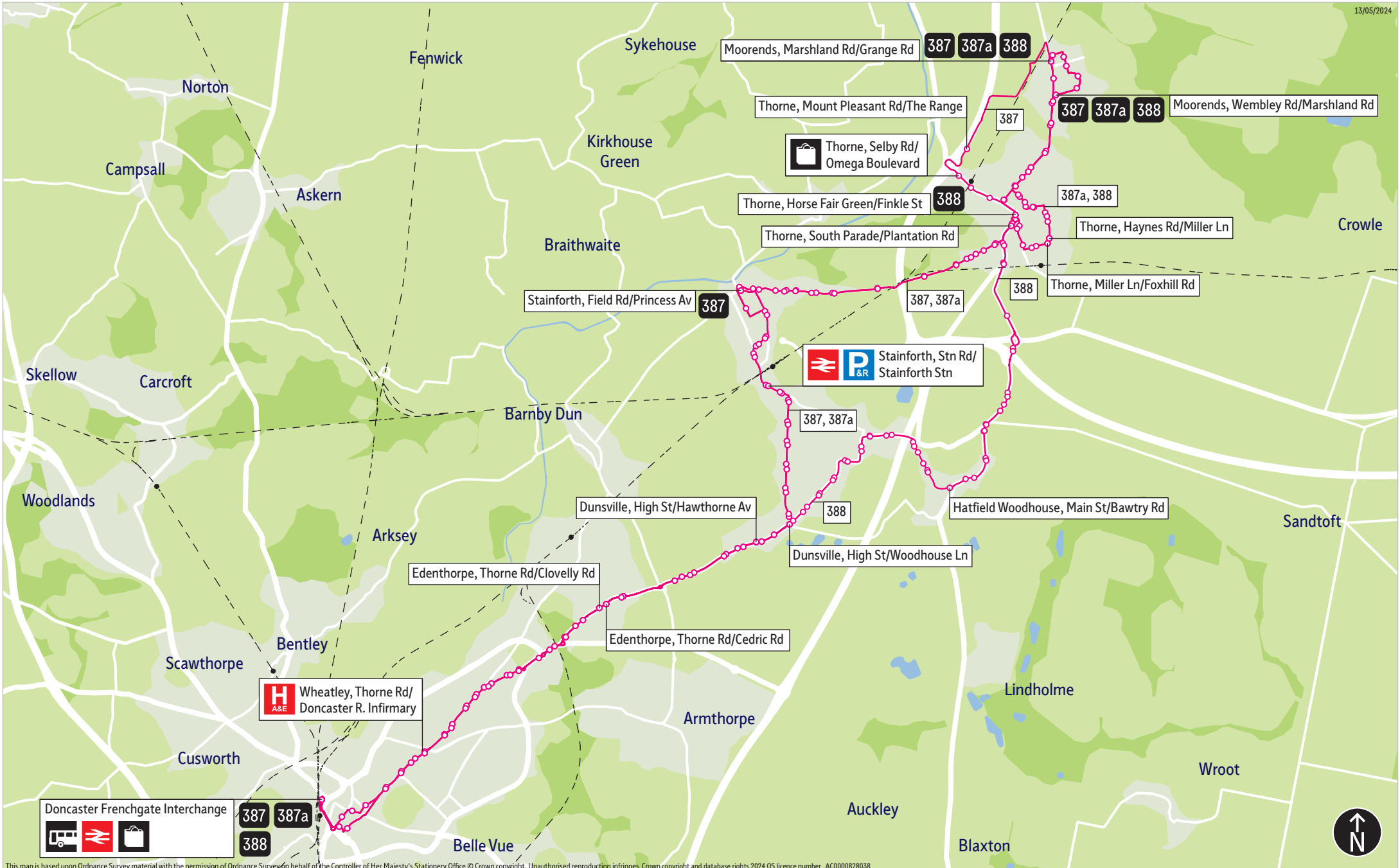
[@TravelSYorks](#)



[0800 9520002](tel:08009520002)

# Bus route map for services 387, 387a & 388

13/05/2024



Doncaster Frenchgate Interchange

387 387a  
388

**H**  
A&E  
Wheatley, Thorne Rd/  
Doncaster R. Infirmary

**P** & **R**  
Stainforth, Stn Rd/  
Stainforth Stn

Thorne, Selby Rd/  
Omega Boulevard

Moorends, Marshland Rd/Grange Rd **387 387a 388**

Thorne, Mount Pleasant Rd/The Range **387**

Moorends, Wembley Rd/Marshland Rd **387 387a 388**

Thorne, Horse Fair Green/Finkle St **388**

**387a, 388**

Thorne, South Parade/Plantation Rd

Thorne, Haynes Rd/Miller Ln

Stainforth, Field Rd/Princess Av **387**

**387, 387a**

**388**

Thorne, Miller Ln/Foxhill Rd

**387, 387a**

**388**

Dunsville, High St/Hawthorne Av

Hatfield Woodhouse, Main St/Bawtry Rd

Dunsville, High St/Woodhouse Ln

Edenthorpe, Thorne Rd/Clovelly Rd

Edenthorpe, Thorne Rd/Cedric Rd

Scawthorpe  
Bentley

Armthorpe

Cusworth

Belle Vue

Auckley

Blaxton

Lindholme

Wroot

Sandtoft



This map is based upon Ordnance Survey material with the permission of Ordnance Survey on behalf of the Controller of Her Majesty's Stationery Office © Crown copyright. Unauthorised reproduction infringes Crown copyright and database rights 2024 OS licence number AC0000828038

- = Terminus point
- = Public transport
- = Shopping area
- = Bus route & stops
- = Rail line & station
- = Tram route & stop

## Stopping points for service 387

**Doncaster, Frenchgate Interchange** ▶ Hall Gate ▶ Thorne Road ▶ **Town Moor** ▶ **Wheatley** ▶ **Wheatley Hills** ▶ Thorne Road ▶ **Edenthorpe** ▶ **Dunsville** ▶ High Street ▶ **Dunscroft** ▶ Broadway ▶ Station Road ▶ **Stainforth** ▶ Emerson Avenue ▶ East Lane ▶ Field Road ▶ Silver Street ▶ Thorne Road ▶ Kirton Lane ▶ **Thorne** ▶ South Parade ▶ Horse Fair Green ▶ Ellison Street ▶ Miller Lane ▶ Haynes Road ▶ Church Balk ▶ St Nicholas Road ▶ King Edward Road ▶ Marshland Road ▶ Wembley Road ▶ High Hazel Road ▶ Northgate ▶ Micklethwaite Road ▶ **Moorends, Marshland Road**

**Moorends, Marshland Road** ▶ **Thorne** ▶ King Edward Road ▶ St Nicholas Road ▶ Church Balk ▶ Haynes Road ▶ Miller Lane ▶ Ellison Street ▶ South Parade ▶ Kirton Lane ▶ **Stainforth** ▶ Thorne Road ▶ Field Road ▶ Princess Avenue ▶ East Lane ▶ Emerson Avenue ▶ Station Road ▶ **Dunscroft** ▶ Broadway ▶ **Dunsville** ▶ High Street ▶ **Edenthorpe** ▶ Thorne Road ▶ **Wheatley Hills** ▶ **Wheatley** ▶ **Town Moor** ▶ Waterdale ▶ College Road ▶ **Doncaster, Frenchgate Interchange**

## Stopping points for service 387a

**Doncaster, Frenchgate Interchange** ▶ Hall Gate ▶ Thorne Road ▶ **Town Moor** ▶ **Wheatley** ▶ **Wheatley Hills** ▶ **Edenthorpe** ▶ **Dunsville** ▶ High Street ▶ Doncaster Road ▶ **Hatfield** ▶ Manor Road ▶ Station Road ▶ **Dunscroft** ▶ **Stainforth** ▶ Church Road ▶ Field Road ▶ Silver Street ▶ Thorne Road ▶ Kirton Lane ▶ **Thorne** ▶ South Parade ▶ Horse Fair Green ▶ Ellison Street ▶ Miller Lane ▶ Haynes Road ▶ Church Balk ▶ St Nicholas Road ▶ King Edward Road ▶ Marshland Road ▶ Wembley Road ▶ High Hazel Road ▶ Northgate ▶ Micklethwaite Road ▶ **Moorends, Marshland Road**

**Moorends, Marshland Road** ▶ **Thorne** ▶ King Edward Road ▶ St Nicholas Road ▶ Church Balk ▶ Haynes Road ▶ Miller Lane ▶ Ellison Street ▶ South Parade ▶ Kirton Lane ▶ **Stainforth** ▶ Thorne Road ▶ Field Road ▶ Princess Avenue ▶ East Lane ▶ Emerson Avenue ▶ Station Road ▶ **Dunscroft** ▶ **Hatfield** ▶ Station Road ▶ Manor Road ▶ Doncaster Road ▶ **Dunsville** ▶ High Street ▶ **Edenthorpe** ▶ Thorne Road ▶ **Wheatley Hills** ▶ **Wheatley** ▶ **Town Moor** ▶ Waterdale ▶ College Road ▶ **Doncaster, Frenchgate Interchange**

## Stopping points for service 388

**Doncaster, Frenchgate Interchange** ▶ Hall Gate ▶ Thorne Road ▶ **Town Moor** ▶ **Wheatley** ▶ **Wheatley Hills** ▶ Thorne Road ▶ **Wheatley** ▶ **Edenthorpe** ▶ **Dunsville** ▶ High Street ▶ Doncaster Road ▶ **Dunscroft** ▶ **Hatfield** ▶ Manor Road ▶ High Street ▶ Cemetery Road ▶ **Hatfield Woodhouse** ▶ Main Street ▶ Stone Hill ▶ Tudworth Road ▶ **Tudworth** ▶ **Thorne** ▶ Hatfield Road ▶ South Parade ▶ Horse Fair Green ▶ Ellison Street ▶ Miller Lane ▶ Haynes Road ▶ Church Balk ▶ St Nicholas Road ▶ King Edward Road ▶ Marshland Road ▶ Wembley Road ▶ High Hazel Road ▶ Northgate ▶ Micklethwaite Road ▶ **Moorends, Marshland Road**

**Moorends, Wembley Road** ▶ High Hazel Road ▶ Northgate ▶ Micklethwaite Road ▶ Marshland Road ▶ **Thorne** ▶ King Edward Road ▶ St Nicholas Road ▶ Church Balk ▶ Haynes Road ▶ Miller Lane ▶ Ellison Street ▶ South Parade ▶ Hatfield Road ▶ **Tudworth** ▶ Tudworth Road ▶ **Hatfield Woodhouse** ▶ Stone Hill ▶ Main Street ▶ Cemetery Road ▶ **Hatfield** ▶ High Street ▶ Manor Road ▶ **Dunscroft** ▶ Doncaster Road ▶ **Dunsville** ▶ High Street ▶ **Edenthorpe** ▶ Thorne Road ▶ **Wheatley** ▶ **Wheatley Hills** ▶ **Wheatley** ▶ **Town Moor** ▶ Waterdale ▶ College Road ▶ **Doncaster, Frenchgate Interchange**

**387, 387a, 388 ▶ Monday to Friday**

**Doncaster Centre ▶ Moorends**

|   |      |      |      |      |      |      |      |      |      |      |      |      |      |
|---|------|------|------|------|------|------|------|------|------|------|------|------|------|
| Service number:                               | 387  | 387a | 387  | 387  | 387  | 388  | 387  | 388  | 387  | 388  | 387  | 388  | 387  |
| Doncaster, Frenchgate Interchange             | 0500 | 0600 | 0630 | 0650 | 0720 | 0745 | 0800 | 0815 | 0830 | 0840 | 0900 | 0910 | 0930 |
| Wheatley, Thorne Rd/Doncaster Royal Infirmary | 0509 | 0609 | 0639 | 0659 | 0729 | 0754 | 0809 | 0824 | 0839 | 0849 | 0909 | 0919 | 0939 |
| Edenthorpe, Thorne Rd/Clovelly Rd             | 0517 | 0617 | 0647 | 0707 | 0738 | 0803 | 0818 | 0833 | 0848 | 0858 | 0918 | 0928 | 0948 |
| Dunville, High St/Hawthorne Av                | 0522 | 0622 | 0652 | 0714 | 0745 | 0810 | 0825 | 0840 | 0855 | 0905 | 0925 | 0935 | 0955 |
| Hatfield Woodhouse, Main St/Bawtry Rd         | -    | -    | -    | -    | -    | 0818 | -    | 0848 | -    | 0913 | -    | 0943 | -    |
| Stainforth, Field Rd/Princess Av              | 0533 | 0633 | 0703 | 0726 | 0757 | -    | 0837 | -    | 0907 | -    | 0937 | -    | 1007 |
| Thorne, Horse Fair Green/Finkle St            | 0543 | 0643 | 0715 | 0738 | 0809 | 0825 | 0849 | 0855 | 0919 | 0920 | 0949 | 0950 | 1019 |
| Thorne, Mt Pleasant Rd/The Range              | 0546 | -    | -    | -    | -    | -    | -    | -    | -    | -    | -    | -    | -    |
| Thorne, Haynes Rd/Miller Ln                   | -    | 0646 | -    | -    | -    | 0837 | -    | 0907 | -    | 0932 | -    | 1002 | -    |
| Moorends, Marshland Rd/Grange Rd              | 0555 | 0655 | 0725 | 0748 | 0819 | -    | 0859 | -    | 0929 | -    | 0959 | -    | 1029 |

|   |      |      |      |      |      |      |      |      |      |      |      |      |      |
|---|------|------|------|------|------|------|------|------|------|------|------|------|------|
| Service number:                               | 388  | 387  | 388  | 387  | 388  | 387  | 388  | 387  | 388  | 387  | 388  | 387  | 388  |
| Doncaster, Frenchgate Interchange             | 0940 | 1000 | 1010 | 1030 | 1040 | 1100 | 1110 | 1130 | 1140 | 1200 | 1210 | 1230 | 1240 |
| Wheatley, Thorne Rd/Doncaster Royal Infirmary | 0949 | 1009 | 1019 | 1039 | 1049 | 1109 | 1119 | 1139 | 1149 | 1209 | 1219 | 1239 | 1249 |
| Edenthorpe, Thorne Rd/Clovelly Rd             | 0958 | 1018 | 1028 | 1048 | 1058 | 1118 | 1128 | 1148 | 1158 | 1218 | 1228 | 1248 | 1258 |
| Dunville, High St/Hawthorne Av                | 1005 | 1025 | 1035 | 1055 | 1105 | 1125 | 1135 | 1155 | 1205 | 1225 | 1235 | 1255 | 1305 |
| Hatfield Woodhouse, Main St/Bawtry Rd         | 1013 | -    | 1043 | -    | 1113 | -    | 1143 | -    | 1213 | -    | 1243 | -    | 1313 |
| Stainforth, Field Rd/Princess Av              | -    | 1037 | -    | 1107 | -    | 1137 | -    | 1207 | -    | 1237 | -    | 1307 | -    |
| Thorne, Horse Fair Green/Finkle St            | 1020 | 1049 | 1050 | 1119 | 1120 | 1149 | 1150 | 1219 | 1220 | 1249 | 1250 | 1319 | 1320 |
| Thorne, Mt Pleasant Rd/The Range              | -    | -    | -    | -    | -    | -    | -    | -    | -    | -    | -    | -    | -    |
| Thorne, Haynes Rd/Miller Ln                   | 1032 | -    | 1102 | -    | 1132 | -    | 1202 | -    | 1232 | -    | 1302 | -    | 1332 |
| Moorends, Marshland Rd/Grange Rd              | -    | 1059 | -    | 1129 | -    | 1159 | -    | 1229 | -    | 1259 | -    | 1329 | -    |

|   |      |      |      |      |      |      |      |      |      |      |      |      |      |
|---|------|------|------|------|------|------|------|------|------|------|------|------|------|
| Service number:                               | 387  | 388  | 387  | 388  | 387  | 388  | 387  | 388  | 387  | 388  | 387  | 388  | 387  |
| Doncaster, Frenchgate Interchange             | 1300 | 1310 | 1330 | 1340 | 1400 | 1412 | 1435 | 1445 | 1505 | 1515 | 1535 | 1550 | 1610 |
| Wheatley, Thorne Rd/Doncaster Royal Infirmary | 1309 | 1319 | 1339 | 1349 | 1409 | 1421 | 1446 | 1456 | 1516 | 1526 | 1546 | 1601 | 1621 |
| Edenthorpe, Thorne Rd/Clovelly Rd             | 1318 | 1328 | 1348 | 1358 | 1418 | 1430 | 1456 | 1506 | 1526 | 1536 | 1556 | 1611 | 1631 |
| Dunville, High St/Hawthorne Av                | 1325 | 1335 | 1355 | 1405 | 1425 | 1437 | 1504 | 1514 | 1534 | 1544 | 1604 | 1619 | 1639 |
| Hatfield Woodhouse, Main St/Bawtry Rd         | -    | 1343 | -    | 1413 | -    | 1445 | -    | 1527 | -    | 1557 | -    | 1627 | -    |
| Stainforth, Field Rd/Princess Av              | 1337 | -    | 1407 | -    | 1437 | -    | 1520 | -    | 1550 | -    | 1620 | -    | 1655 |
| Thorne, Horse Fair Green/Finkle St            | 1349 | 1350 | 1419 | 1420 | 1449 | 1453 | 1532 | 1535 | 1602 | 1605 | 1635 | 1635 | 1707 |
| Thorne, Mt Pleasant Rd/The Range              | -    | -    | -    | -    | -    | -    | -    | -    | -    | -    | -    | -    | -    |
| Thorne, Haynes Rd/Miller Ln                   | -    | 1402 | -    | 1432 | -    | 1511 | -    | 1546 | -    | 1616 | -    | 1646 | -    |
| Moorends, Marshland Rd/Grange Rd              | 1359 | -    | 1429 | -    | 1502 | -    | 1548 | -    | 1618 | -    | 1648 | -    | 1720 |

|   |      |      |      |      |      |      |      |      |      |      |      |      |      |
|---|------|------|------|------|------|------|------|------|------|------|------|------|------|
| Service number:                               | 388  | 387  | 387  | 388  | 387  | 388  | 387  | 387a | 388  | 387a | 387a | 387a | 387a |
| Doncaster, Frenchgate Interchange             | 1620 | 1625 | 1640 | 1650 | 1710 | 1720 | 1745 | 1815 | 1830 | 1845 | 1915 | 2000 | 2100 |
| Wheatley, Thorne Rd/Doncaster Royal Infirmary | 1631 | 1636 | 1651 | 1701 | 1721 | 1731 | 1754 | 1824 | 1839 | 1854 | 1924 | 2009 | 2109 |
| Edenthorpe, Thorne Rd/Clovelly Rd             | 1641 | 1646 | 1701 | 1711 | 1731 | 1740 | 1803 | 1832 | 1847 | 1902 | 1932 | 2017 | 2117 |
| Dunville, High St/Hawthorne Av                | 1649 | 1654 | 1709 | 1719 | 1738 | 1747 | 1810 | 1837 | 1852 | 1907 | 1937 | 2022 | 2122 |
| Hatfield Woodhouse, Main St/Bawtry Rd         | 1657 | -    | -    | 1727 | -    | 1755 | -    | -    | 1900 | -    | -    | -    | -    |
| Stainforth, Field Rd/Princess Av              | -    | 1706 | 1721 | -    | 1750 | -    | 1822 | 1848 | -    | 1918 | 1948 | 2033 | 2133 |
| Thorne, Horse Fair Green/Finkle St            | 1705 | 1718 | 1733 | 1735 | 1802 | 1802 | 1834 | 1858 | 1907 | 1928 | 1958 | 2043 | 2143 |
| Thorne, Mt Pleasant Rd/The Range              | -    | -    | -    | -    | -    | -    | -    | -    | -    | -    | -    | -    | -    |
| Thorne, Haynes Rd/Miller Ln                   | 1708 | -    | -    | 1738 | -    | 1805 | -    | 1901 | 1910 | 1931 | 2001 | 2046 | 2146 |
| Moorends, Marshland Rd/Grange Rd              | 1720 | 1731 | 1743 | 1748 | 1812 | 1815 | 1844 | 1910 | 1920 | 1940 | 2010 | 2055 | 2155 |

|   |      |      |
|---|------|------|
| Service number:                               | 387a | 387a |
| Doncaster, Frenchgate Interchange             | 2200 | 2300 |
| Wheatley, Thorne Rd/Doncaster Royal Infirmary | 2209 | 2309 |
| Edenthorpe, Thorne Rd/Clovelly Rd             | 2217 | 2317 |
| Dunville, High St/Hawthorne Av                | 2222 | 2322 |
| Hatfield Woodhouse, Main St/Bawtry Rd         | -    | -    |
| Stainforth, Field Rd/Princess Av              | 2233 | 2333 |
| Thorne, Horse Fair Green/Finkle St            | 2243 | 2343 |
| Thorne, Mt Pleasant Rd/The Range              | -    | -    |
| Thorne, Haynes Rd/Miller Ln                   | 2246 | 2346 |
| Moorends, Marshland Rd/Grange Rd              | 2255 | 2355 |

**387, 387a, 388 ▶ Monday to Friday**

**Moorends ▶ Doncaster Centre**

| Service number:                               | 387a | 387a | 387a | 387a | 388  | 387a | 388  | 387  | 388  | 387  | 387a | 387  | 388  |
|---|------|------|------|------|------|------|------|------|------|------|------|------|------|
| See notes:                                    |      |      |      |      |      |      |      |      |      |      |      | SD   |      |
| Moorends, Wembley Rd/Marshland Rd             | 0432 | 0457 | -    | -    | 0615 | 0627 | -    | 0648 | -    | 0703 | 0713 | -    | -    |
| Moorends, Marshland Rd/Grange Rd              | 0435 | 0500 | 0529 | 0559 | 0618 | 0630 | -    | 0651 | 0703 | 0706 | 0716 | -    | 0746 |
| Thorne, Horse Fair Green/Finkle St            | -    | -    | -    | -    | -    | -    | 0650 | -    | -    | -    | -    | -    | -    |
| Thorne, Miller Ln/Foxhill Rd                  | 0445 | 0510 | 0539 | 0609 | 0627 | 0640 | 0655 | -    | 0715 | -    | 0727 | -    | 0759 |
| Thorne, South Parade/Plantation Rd            | 0448 | 0513 | 0542 | 0612 | 0630 | 0643 | 0658 | 0700 | 0719 | 0717 | 0732 | -    | 0803 |
| Hatfield Woodhouse, Main St/Bawtry Rd         | -    | -    | -    | -    | 0636 | -    | 0704 | -    | 0725 | -    | -    | -    | 0809 |
| Stainforth, Field Rd/Princess Av              | 0458 | 0523 | 0552 | 0622 | -    | 0653 | -    | 0710 | -    | 0730 | 0745 | 0800 | -    |
| Dunville, High St/Woodhouse Ln                | 0509 | 0534 | 0603 | 0633 | 0643 | 0704 | 0713 | 0724 | 0734 | 0747 | 0802 | 0817 | 0822 |
| Edenthorpe, Thorne Rd/Cedric Rd               | 0514 | 0539 | 0608 | 0638 | 0648 | 0710 | 0721 | 0732 | 0742 | 0805 | 0815 | 0830 | 0835 |
| Wheatley, Thorne Rd/Doncaster Royal Infirmary | 0522 | 0547 | 0616 | 0646 | 0656 | 0720 | 0731 | 0742 | 0752 | 0815 | 0825 | 0840 | 0845 |
| Doncaster, Frenchgate Interchange             | 0530 | 0555 | 0625 | 0655 | 0705 | 0730 | 0744 | 0755 | 0805 | 0830 | 0840 | 0855 | 0900 |

| Service number:                               | 387  | 388  | 387  | 388  | 387  | 388  | 387  | 388  | 387  | 388  | 387  | 388  | 387  |
|---|------|------|------|------|------|------|------|------|------|------|------|------|------|
| Moorends, Wembley Rd/Marshland Rd             | -    | -    | -    | -    | -    | -    | -    | -    | -    | -    | -    | -    | -    |
| Moorends, Marshland Rd/Grange Rd              | 0756 | -    | 0831 | -    | 0906 | -    | 0936 | -    | 1006 | -    | 1036 | -    | 1106 |
| Thorne, Horse Fair Green/Finkle St            | -    | 0830 | -    | 0900 | -    | 0925 | -    | 0955 | -    | 1025 | -    | 1055 | -    |
| Thorne, Miller Ln/Foxhill Rd                  | -    | 0837 | -    | 0907 | -    | 0932 | -    | 1002 | -    | 1032 | -    | 1102 | -    |
| Thorne, South Parade/Plantation Rd            | 0807 | 0841 | 0842 | 0911 | 0916 | 0936 | 0946 | 1006 | 1016 | 1036 | 1046 | 1106 | 1116 |
| Hatfield Woodhouse, Main St/Bawtry Rd         | -    | 0847 | -    | 0917 | -    | 0942 | -    | 1012 | -    | 1042 | -    | 1112 | -    |
| Stainforth, Field Rd/Princess Av              | 0820 | -    | 0855 | -    | 0928 | -    | 0958 | -    | 1028 | -    | 1058 | -    | 1128 |
| Dunville, High St/Woodhouse Ln                | 0834 | 0856 | 0909 | 0926 | 0941 | 0951 | 1011 | 1021 | 1041 | 1051 | 1111 | 1121 | 1141 |
| Edenthorpe, Thorne Rd/Cedric Rd               | 0845 | 0904 | 0915 | 0932 | 0947 | 0957 | 1017 | 1027 | 1047 | 1057 | 1117 | 1127 | 1147 |
| Wheatley, Thorne Rd/Doncaster Royal Infirmary | 0855 | 0913 | 0924 | 0941 | 0956 | 1006 | 1026 | 1036 | 1056 | 1106 | 1126 | 1136 | 1156 |
| Doncaster, Frenchgate Interchange             | 0910 | 0923 | 0934 | 0951 | 1006 | 1016 | 1036 | 1046 | 1106 | 1116 | 1136 | 1146 | 1206 |

| Service number:                               | 388  | 387  | 388  | 387  | 388  | 387  | 388  | 387  | 388  | 387  | 388  | 387  | 388  |
|---|------|------|------|------|------|------|------|------|------|------|------|------|------|
| Moorends, Wembley Rd/Marshland Rd             | -    | -    | -    | -    | -    | -    | -    | -    | -    | -    | -    | -    | -    |
| Moorends, Marshland Rd/Grange Rd              | -    | 1136 | -    | 1206 | -    | 1236 | -    | 1306 | -    | 1336 | -    | 1406 | -    |
| Thorne, Horse Fair Green/Finkle St            | 1125 | -    | 1155 | -    | 1225 | -    | 1255 | -    | 1325 | -    | 1355 | -    | 1425 |
| Thorne, Miller Ln/Foxhill Rd                  | 1132 | -    | 1202 | -    | 1232 | -    | 1302 | -    | 1332 | -    | 1402 | -    | 1432 |
| Thorne, South Parade/Plantation Rd            | 1136 | 1146 | 1206 | 1216 | 1236 | 1246 | 1306 | 1316 | 1336 | 1346 | 1406 | 1416 | 1436 |
| Hatfield Woodhouse, Main St/Bawtry Rd         | 1142 | -    | 1212 | -    | 1242 | -    | 1312 | -    | 1342 | -    | 1412 | -    | 1442 |
| Stainforth, Field Rd/Princess Av              | -    | 1158 | -    | 1228 | -    | 1258 | -    | 1328 | -    | 1358 | -    | 1428 | -    |
| Dunville, High St/Woodhouse Ln                | 1151 | 1211 | 1221 | 1241 | 1251 | 1311 | 1321 | 1341 | 1351 | 1411 | 1421 | 1441 | 1451 |
| Edenthorpe, Thorne Rd/Cedric Rd               | 1157 | 1217 | 1227 | 1247 | 1257 | 1317 | 1327 | 1347 | 1357 | 1417 | 1427 | 1447 | 1457 |
| Wheatley, Thorne Rd/Doncaster Royal Infirmary | 1206 | 1226 | 1236 | 1256 | 1306 | 1326 | 1336 | 1356 | 1406 | 1426 | 1436 | 1457 | 1507 |
| Doncaster, Frenchgate Interchange             | 1216 | 1236 | 1246 | 1306 | 1316 | 1336 | 1346 | 1406 | 1416 | 1436 | 1447 | 1508 | 1518 |

| Service number:                               | 387  | 388  | 387  | 388  | 387  | 388  | 387  | 388  | 387  | 388  | 387  | 387  | 388  |
|---|------|------|------|------|------|------|------|------|------|------|------|------|------|
| Moorends, Wembley Rd/Marshland Rd             | -    | -    | -    | -    | -    | -    | -    | -    | -    | -    | -    | -    | -    |
| Moorends, Marshland Rd/Grange Rd              | 1438 | -    | 1516 | -    | 1551 | -    | 1621 | -    | 1651 | 1726 | 1731 | 1758 | 1821 |
| Thorne, Horse Fair Green/Finkle St            | -    | 1504 | -    | 1539 | -    | 1609 | -    | 1639 | -    | -    | -    | -    | -    |
| Thorne, Miller Ln/Foxhill Rd                  | -    | 1511 | -    | 1546 | -    | 1616 | -    | 1646 | -    | 1737 | -    | -    | 1831 |
| Thorne, South Parade/Plantation Rd            | 1448 | 1515 | 1526 | 1550 | 1601 | 1620 | 1631 | 1650 | 1701 | 1740 | 1741 | 1808 | 1834 |
| Hatfield Woodhouse, Main St/Bawtry Rd         | -    | 1521 | -    | 1556 | -    | 1626 | -    | 1656 | -    | 1746 | -    | -    | 1840 |
| Stainforth, Field Rd/Princess Av              | 1500 | -    | 1538 | -    | 1613 | -    | 1643 | -    | 1713 | -    | 1753 | 1820 | -    |
| Dunville, High St/Woodhouse Ln                | 1512 | 1530 | 1550 | 1605 | 1625 | 1635 | 1655 | 1705 | 1725 | 1754 | 1805 | 1832 | 1847 |
| Edenthorpe, Thorne Rd/Cedric Rd               | 1518 | 1536 | 1556 | 1611 | 1631 | 1641 | 1701 | 1711 | 1731 | 1759 | 1810 | 1837 | 1852 |
| Wheatley, Thorne Rd/Doncaster Royal Infirmary | 1528 | 1546 | 1606 | 1621 | 1641 | 1651 | 1711 | 1721 | 1740 | 1808 | 1819 | 1845 | 1900 |
| Doncaster, Frenchgate Interchange             | 1539 | 1557 | 1617 | 1632 | 1652 | 1702 | 1722 | 1732 | 1750 | 1818 | 1829 | 1854 | 1909 |

**387, 387a, 388 ▶ Monday to Friday (continued)**

**Moorends ▶ Doncaster Centre**

| Service number:                               | 387  | 387a | 387a | 387a | 387a | 387a |
|---|------|------|------|------|------|------|
| Moorends, Wembley Rd/Marshland Rd             | -    | -    | -    | -    | -    | -    |
| Moorends, Marshland Rd/Grange Rd              | 1832 | 1858 | 1958 | 2058 | 2158 | 2258 |
| Thorne, Horse Fair Green/Finkle St            | -    | -    | -    | -    | -    | -    |
| Thorne, Miller Ln/Foxhill Rd                  | -    | 1908 | 2008 | 2108 | 2208 | 2308 |
| Thorne, South Parade/Plantation Rd            | 1841 | 1911 | 2011 | 2111 | 2211 | 2311 |
| Hatfield Woodhouse, Main St/Bawtry Rd         | -    | -    | -    | -    | -    | -    |
| Stainforth, Field Rd/Princess Av              | 1851 | 1921 | 2021 | 2121 | 2221 | 2321 |
| Dunville, High St/Woodhouse Ln                | 1902 | 1932 | 2032 | 2132 | 2232 | 2332 |
| Edenthorpe, Thorne Rd/Cedric Rd               | 1907 | 1937 | 2037 | 2137 | 2237 | 2337 |
| Wheatley, Thorne Rd/Doncaster Royal Infirmary | 1915 | 1945 | 2045 | 2145 | 2245 | 2345 |
| Doncaster, Frenchgate Interchange             | 1924 | 1954 | 2054 | 2154 | 2254 | 2354 |

**387, 387a, 388 ▶ Saturday**

**Doncaster Centre ▶ Moorends**

| Service number:                               | 387  | 387a | 387a | 387  | 388  | 387  | 387  | 388  | 387  | 387  | 388  | 387  | 387  |
|---|------|------|------|------|------|------|------|------|------|------|------|------|------|
| Doncaster, Frenchgate Interchange             | 0500 | 0600 | 0700 | 0800 | 0815 | 0830 | 0900 | 0915 | 0930 | 1000 | 1015 | 1030 | 1100 |
| Wheatley, Thorne Rd/Doncaster Royal Infirmary | 0509 | 0609 | 0709 | 0809 | 0824 | 0839 | 0909 | 0924 | 0939 | 1009 | 1024 | 1039 | 1109 |
| Edenthorpe, Thorne Rd/Clovelly Rd             | 0517 | 0617 | 0717 | 0817 | 0832 | 0847 | 0918 | 0933 | 0948 | 1018 | 1033 | 1048 | 1118 |
| Dunville, High St/Hawthorne Av                | 0522 | 0622 | 0722 | 0822 | 0837 | 0852 | 0925 | 0940 | 0955 | 1025 | 1040 | 1055 | 1125 |
| Stainforth, Field Rd/Princess Av              | 0533 | 0633 | 0733 | 0833 | -    | 0903 | 0937 | -    | 1007 | 1037 | -    | 1107 | 1137 |
| Hatfield Woodhouse, Main St/Bawtry Rd         | -    | -    | -    | -    | 0845 | -    | -    | 0948 | -    | -    | 1048 | -    | -    |
| Thorne, Horse Fair Green/Finkle St            | 0543 | 0643 | 0743 | 0843 | 0852 | 0915 | 0949 | 0955 | 1019 | 1049 | 1055 | 1119 | 1149 |
| Thorne, Haynes Rd/Miller Ln                   | -    | 0646 | 0746 | -    | 0909 | -    | -    | 1009 | -    | -    | 1109 | -    | -    |
| Thorne, Mt Pleasant Rd/The Range              | 0546 | -    | -    | -    | -    | -    | -    | -    | -    | -    | -    | -    | -    |
| Moorends, Marshland Rd/Grange Rd              | 0555 | 0655 | 0755 | 0853 | -    | 0925 | 0959 | -    | 1029 | 1059 | -    | 1129 | 1159 |

| Service number:                               | 388  | 387  | 387  | 388  | 387  | 387  | 388  | 387  | 387  | 388  | 387  | 387  | 388  |
|---|------|------|------|------|------|------|------|------|------|------|------|------|------|
| Doncaster, Frenchgate Interchange             | 1115 | 1130 | 1200 | 1215 | 1230 | 1300 | 1315 | 1330 | 1400 | 1415 | 1430 | 1500 | 1515 |
| Wheatley, Thorne Rd/Doncaster Royal Infirmary | 1124 | 1139 | 1209 | 1224 | 1239 | 1309 | 1324 | 1339 | 1409 | 1424 | 1439 | 1509 | 1524 |
| Edenthorpe, Thorne Rd/Clovelly Rd             | 1133 | 1148 | 1218 | 1233 | 1248 | 1318 | 1333 | 1348 | 1418 | 1433 | 1448 | 1518 | 1533 |
| Dunville, High St/Hawthorne Av                | 1140 | 1155 | 1225 | 1240 | 1255 | 1325 | 1340 | 1355 | 1425 | 1440 | 1455 | 1525 | 1540 |
| Stainforth, Field Rd/Princess Av              | -    | 1207 | 1237 | -    | 1307 | 1337 | -    | 1407 | 1437 | -    | 1507 | 1537 | -    |
| Hatfield Woodhouse, Main St/Bawtry Rd         | 1148 | -    | -    | 1248 | -    | -    | 1348 | -    | -    | 1448 | -    | -    | 1548 |
| Thorne, Horse Fair Green/Finkle St            | 1155 | 1219 | 1249 | 1255 | 1319 | 1349 | 1355 | 1419 | 1449 | 1455 | 1519 | 1549 | 1555 |
| Thorne, Haynes Rd/Miller Ln                   | 1209 | -    | -    | 1309 | -    | -    | 1409 | -    | -    | 1509 | -    | -    | 1609 |
| Thorne, Mt Pleasant Rd/The Range              | -    | -    | -    | -    | -    | -    | -    | -    | -    | -    | -    | -    | -    |
| Moorends, Marshland Rd/Grange Rd              | -    | 1229 | 1259 | -    | 1329 | 1359 | -    | 1429 | 1459 | -    | 1529 | 1559 | -    |

| Service number:                               | 387  | 387  | 388  | 387  | 387  | 388  | 387  | 387a | 388  | 387a | 387a | 387a | 387a |
|---|------|------|------|------|------|------|------|------|------|------|------|------|------|
| Doncaster, Frenchgate Interchange             | 1530 | 1600 | 1615 | 1630 | 1700 | 1715 | 1730 | 1800 | 1815 | 1830 | 1900 | 2000 | 2100 |
| Wheatley, Thorne Rd/Doncaster Royal Infirmary | 1539 | 1609 | 1624 | 1639 | 1709 | 1724 | 1739 | 1809 | 1824 | 1839 | 1909 | 2009 | 2109 |
| Edenthorpe, Thorne Rd/Clovelly Rd             | 1548 | 1618 | 1633 | 1648 | 1718 | 1733 | 1748 | 1817 | 1833 | 1847 | 1917 | 2017 | 2117 |
| Dunville, High St/Hawthorne Av                | 1555 | 1625 | 1640 | 1655 | 1725 | 1740 | 1755 | 1822 | 1838 | 1852 | 1922 | 2022 | 2122 |
| Stainforth, Field Rd/Princess Av              | 1607 | 1637 | -    | 1707 | 1737 | -    | 1807 | 1833 | -    | 1903 | 1933 | 2033 | 2133 |
| Hatfield Woodhouse, Main St/Bawtry Rd         | -    | -    | 1648 | -    | -    | 1748 | -    | -    | 1846 | -    | -    | -    | -    |
| Thorne, Horse Fair Green/Finkle St            | 1619 | 1649 | 1655 | 1719 | 1749 | 1755 | 1819 | 1843 | 1853 | 1913 | 1943 | 2043 | 2143 |
| Thorne, Haynes Rd/Miller Ln                   | -    | -    | 1709 | -    | -    | 1758 | -    | 1846 | 1856 | 1916 | 1946 | 2046 | 2146 |
| Thorne, Mt Pleasant Rd/The Range              | -    | -    | -    | -    | -    | -    | -    | -    | -    | -    | -    | -    | -    |
| Moorends, Marshland Rd/Grange Rd              | 1629 | 1659 | -    | 1729 | 1759 | 1808 | 1829 | 1855 | 1906 | 1925 | 1955 | 2055 | 2155 |

**387, 387a, 388 ▶ Saturday (continued)**

**Doncaster Centre ▶ Moorends**

|   |      |      |
|---|------|------|
| Service number:                               | 387a | 387a |
| Doncaster, Frenchgate Interchange             | 2200 | 2300 |
| Wheatley, Thorne Rd/Doncaster Royal Infirmary | 2209 | 2309 |
| Edenthorpe, Thorne Rd/Clovelly Rd             | 2217 | 2317 |
| Dunville, High St/Hawthorne Av                | 2222 | 2322 |
| Stainforth, Field Rd/Princess Av              | 2233 | 2333 |
| Hatfield Woodhouse, Main St/Bawtry Rd         | -    | -    |
| Thorne, Horse Fair Green/Finkle St            | 2243 | 2343 |
| Thorne, Haynes Rd/Miller Ln                   | 2246 | 2346 |
| Thorne, Mt Pleasant Rd/The Range              | -    | -    |
| Moorends, Marshland Rd/Grange Rd              | 2255 | 2355 |

**387, 387a, 388 ▶ Saturday**

**Moorends ▶ Doncaster Centre**

|   |      |      |      |      |      |      |      |      |      |      |      |      |      |
|---|------|------|------|------|------|------|------|------|------|------|------|------|------|
| Service number:                               | 387a | 387a | 387a | 388  | 387  | 387  | 388  | 387  | 387  | 388  | 387  | 387  | 388  |
| Moorends, Wembley Rd/Marshland Rd             | 0457 | -    | -    | 0756 | -    | -    | -    | -    | -    | -    | -    | -    | -    |
| Moorends, Marshland Rd/Grange Rd              | 0500 | 0559 | 0708 | 0759 | 0808 | 0838 | -    | 0908 | 0938 | -    | 1008 | 1038 | -    |
| Thorne, Horse Fair Green/Finkle St            | -    | -    | -    | -    | -    | -    | 0902 | -    | -    | 1002 | -    | -    | 1102 |
| Thorne, Miller Ln/Foxhill Rd                  | 0510 | 0609 | 0718 | 0808 | -    | -    | 0909 | -    | -    | 1009 | -    | -    | 1109 |
| Thorne, South Parade/Plantation Rd            | 0513 | 0612 | 0721 | 0811 | 0817 | 0847 | 0913 | 0918 | 0948 | 1013 | 1018 | 1048 | 1113 |
| Hatfield Woodhouse, Main St/Bawtry Rd         | -    | -    | -    | 0817 | -    | -    | 0919 | -    | -    | 1019 | -    | -    | 1119 |
| Stainforth, Field Rd/Princess Av              | 0523 | 0622 | 0731 | -    | 0827 | 0857 | -    | 0930 | 1000 | -    | 1030 | 1100 | -    |
| Dunville, High St/Woodhouse Ln                | 0534 | 0633 | 0742 | 0824 | 0838 | 0908 | 0928 | 0943 | 1013 | 1028 | 1043 | 1113 | 1128 |
| Edenthorpe, Thorne Rd/Cedric Rd               | 0539 | 0638 | 0747 | 0829 | 0843 | 0914 | 0934 | 0949 | 1019 | 1034 | 1049 | 1119 | 1134 |
| Wheatley, Thorne Rd/Doncaster Royal Infirmary | 0547 | 0646 | 0755 | 0837 | 0851 | 0923 | 0943 | 0958 | 1028 | 1043 | 1058 | 1128 | 1143 |
| Doncaster, Frenchgate Interchange             | 0555 | 0655 | 0804 | 0846 | 0900 | 0933 | 0953 | 1008 | 1038 | 1053 | 1108 | 1138 | 1153 |

|   |      |      |      |      |      |      |      |      |      |      |      |      |      |
|---|------|------|------|------|------|------|------|------|------|------|------|------|------|
| Service number:                               | 387  | 387  | 388  | 387  | 387  | 388  | 387  | 387  | 388  | 387  | 387  | 388  | 387  |
| Moorends, Wembley Rd/Marshland Rd             | -    | -    | -    | -    | -    | -    | -    | -    | -    | -    | -    | -    | -    |
| Moorends, Marshland Rd/Grange Rd              | 1108 | 1138 | -    | 1208 | 1238 | -    | 1308 | 1338 | -    | 1408 | 1438 | -    | 1508 |
| Thorne, Horse Fair Green/Finkle St            | -    | -    | 1202 | -    | -    | 1302 | -    | -    | 1402 | -    | -    | 1502 | -    |
| Thorne, Miller Ln/Foxhill Rd                  | -    | -    | 1209 | -    | -    | 1309 | -    | -    | 1409 | -    | -    | 1509 | -    |
| Thorne, South Parade/Plantation Rd            | 1118 | 1148 | 1213 | 1218 | 1248 | 1313 | 1318 | 1348 | 1413 | 1418 | 1448 | 1513 | 1518 |
| Hatfield Woodhouse, Main St/Bawtry Rd         | -    | -    | 1219 | -    | -    | 1319 | -    | -    | 1419 | -    | -    | 1519 | -    |
| Stainforth, Field Rd/Princess Av              | 1130 | 1200 | -    | 1230 | 1300 | -    | 1330 | 1400 | -    | 1430 | 1500 | -    | 1530 |
| Dunville, High St/Woodhouse Ln                | 1143 | 1213 | 1228 | 1243 | 1313 | 1328 | 1343 | 1413 | 1428 | 1443 | 1513 | 1528 | 1543 |
| Edenthorpe, Thorne Rd/Cedric Rd               | 1149 | 1219 | 1234 | 1249 | 1319 | 1334 | 1349 | 1419 | 1434 | 1449 | 1519 | 1534 | 1549 |
| Wheatley, Thorne Rd/Doncaster Royal Infirmary | 1158 | 1228 | 1243 | 1258 | 1328 | 1343 | 1358 | 1428 | 1443 | 1458 | 1528 | 1543 | 1558 |
| Doncaster, Frenchgate Interchange             | 1208 | 1238 | 1253 | 1308 | 1338 | 1353 | 1408 | 1438 | 1453 | 1508 | 1538 | 1553 | 1608 |

|   |      |      |      |      |      |      |      |      |      |      |      |      |      |
|---|------|------|------|------|------|------|------|------|------|------|------|------|------|
| Service number:                               | 387  | 388  | 387  | 387  | 388  | 387  | 387a | 388  | 387a | 387a | 387a | 387a | 387a |
| Moorends, Wembley Rd/Marshland Rd             | -    | -    | -    | -    | -    | -    | -    | -    | -    | -    | -    | -    | -    |
| Moorends, Marshland Rd/Grange Rd              | 1538 | -    | 1608 | 1638 | -    | 1708 | 1808 | 1826 | 1858 | 1958 | 2058 | 2158 | 2258 |
| Thorne, Horse Fair Green/Finkle St            | -    | 1602 | -    | -    | 1702 | -    | -    | -    | -    | -    | -    | -    | -    |
| Thorne, Miller Ln/Foxhill Rd                  | -    | 1609 | -    | -    | 1709 | -    | 1818 | 1836 | 1908 | 2008 | 2108 | 2208 | 2308 |
| Thorne, South Parade/Plantation Rd            | 1548 | 1613 | 1618 | 1648 | 1716 | 1718 | 1821 | 1839 | 1911 | 2011 | 2111 | 2211 | 2311 |
| Hatfield Woodhouse, Main St/Bawtry Rd         | -    | 1619 | -    | -    | 1719 | -    | -    | 1845 | -    | -    | -    | -    | -    |
| Stainforth, Field Rd/Princess Av              | 1600 | -    | 1630 | 1700 | -    | 1730 | 1831 | -    | 1921 | 2021 | 2121 | 2221 | 2321 |
| Dunville, High St/Woodhouse Ln                | 1613 | 1628 | 1643 | 1713 | 1728 | 1743 | 1842 | 1852 | 1932 | 2032 | 2132 | 2232 | 2332 |
| Edenthorpe, Thorne Rd/Cedric Rd               | 1619 | 1634 | 1649 | 1719 | 1734 | 1748 | 1847 | 1857 | 1937 | 2037 | 2137 | 2237 | 2337 |
| Wheatley, Thorne Rd/Doncaster Royal Infirmary | 1628 | 1643 | 1658 | 1728 | 1743 | 1757 | 1855 | 1905 | 1945 | 2045 | 2145 | 2245 | 2345 |
| Doncaster, Frenchgate Interchange             | 1638 | 1653 | 1708 | 1738 | 1753 | 1807 | 1904 | 1914 | 1954 | 2054 | 2154 | 2254 | 2354 |

**387a ▶ Sunday****Doncaster Centre ▶ Moorends**

|   |      |      |      |      |      |      |      |      |      |      |      |      |      |
|---|------|------|------|------|------|------|------|------|------|------|------|------|------|
| Doncaster, Frenchgate Interchange             | 0800 | 0900 | 1000 | 1100 | 1200 | 1300 | 1400 | 1500 | 1600 | 1700 | 1900 | 2100 | 2300 |
| Wheatley, Thorne Rd/Doncaster Royal Infirmary | 0809 | 0909 | 1009 | 1109 | 1209 | 1309 | 1409 | 1509 | 1609 | 1709 | 1909 | 2109 | 2309 |
| Edenthorpe, Thorne Rd/Clovelly Rd             | 0817 | 0917 | 1017 | 1117 | 1217 | 1317 | 1417 | 1517 | 1617 | 1717 | 1917 | 2117 | 2317 |
| Dunsville, High St/Hawthorne Av               | 0822 | 0922 | 1022 | 1122 | 1222 | 1322 | 1422 | 1522 | 1622 | 1722 | 1922 | 2122 | 2322 |
| Stainforth, Field Rd/Princess Av              | 0833 | 0933 | 1033 | 1133 | 1233 | 1333 | 1433 | 1533 | 1633 | 1733 | 1933 | 2133 | 2333 |
| Thorne, Horse Fair Green/Finkle St            | 0842 | 0942 | 1042 | 1142 | 1242 | 1342 | 1442 | 1542 | 1642 | 1742 | 1942 | 2142 | 2342 |
| Thorne, Haynes Rd/Miller Ln                   | 0845 | 0945 | 1045 | 1145 | 1245 | 1345 | 1445 | 1545 | 1645 | 1745 | 1945 | 2145 | 2345 |
| Moorends, Marshland Rd/Grange Rd              | 0854 | 0954 | 1054 | 1154 | 1254 | 1354 | 1454 | 1554 | 1654 | 1754 | 1954 | 2154 | 2354 |

**387a ▶ Sunday****Moorends ▶ Doncaster Centre**

|   |      |      |      |      |      |      |      |      |      |      |      |      |      |
|---|------|------|------|------|------|------|------|------|------|------|------|------|------|
| Moorends, Wembley Rd/Marshland Rd             | 0755 | -    | -    | -    | -    | -    | -    | -    | -    | -    | -    | -    | -    |
| Moorends, Marshland Rd/Grange Rd              | 0758 | 0858 | 1000 | 1100 | 1200 | 1300 | 1400 | 1500 | 1600 | 1700 | 1800 | 2000 | 2200 |
| Thorne, Miller Ln/Foxhill Rd                  | 0808 | 0908 | 1010 | 1110 | 1210 | 1310 | 1410 | 1510 | 1610 | 1710 | 1810 | 2010 | 2210 |
| Thorne, South Parade/Plantation Rd            | 0811 | 0911 | 1013 | 1113 | 1213 | 1313 | 1413 | 1513 | 1613 | 1713 | 1813 | 2013 | 2213 |
| Stainforth, Field Rd/Princess Av              | 0821 | 0921 | 1023 | 1123 | 1223 | 1323 | 1423 | 1523 | 1623 | 1723 | 1823 | 2023 | 2223 |
| Dunsville, High St/Woodhouse Ln               | 0832 | 0932 | 1034 | 1134 | 1234 | 1334 | 1434 | 1534 | 1634 | 1734 | 1834 | 2032 | 2232 |
| Edenthorpe, Thorne Rd/Cedric Rd               | 0838 | 0938 | 1040 | 1140 | 1240 | 1340 | 1440 | 1540 | 1640 | 1740 | 1840 | 2038 | 2238 |
| Wheatley, Thorne Rd/Doncaster Royal Infirmary | 0846 | 0946 | 1048 | 1148 | 1248 | 1348 | 1448 | 1548 | 1648 | 1748 | 1848 | 2046 | 2246 |
| Doncaster, Frenchgate Interchange             | 0855 | 0955 | 1057 | 1157 | 1257 | 1357 | 1457 | 1557 | 1657 | 1757 | 1857 | 2055 | 2255 |

The information shown is correct at the time of production and is subject to change.

## 24 hour clock

### 24 hour clock

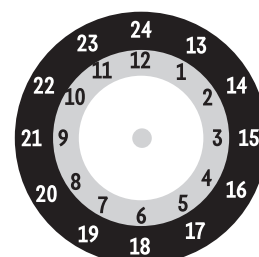
Throughout South Yorkshire our timetables use the 24 hour clock to avoid confusion between am and pm times.

For example:

**9.00am is shown as 0900**

**2.15pm is shown as 1415**

**10.25pm is shown as 2225**



24 hour times

12 hour times