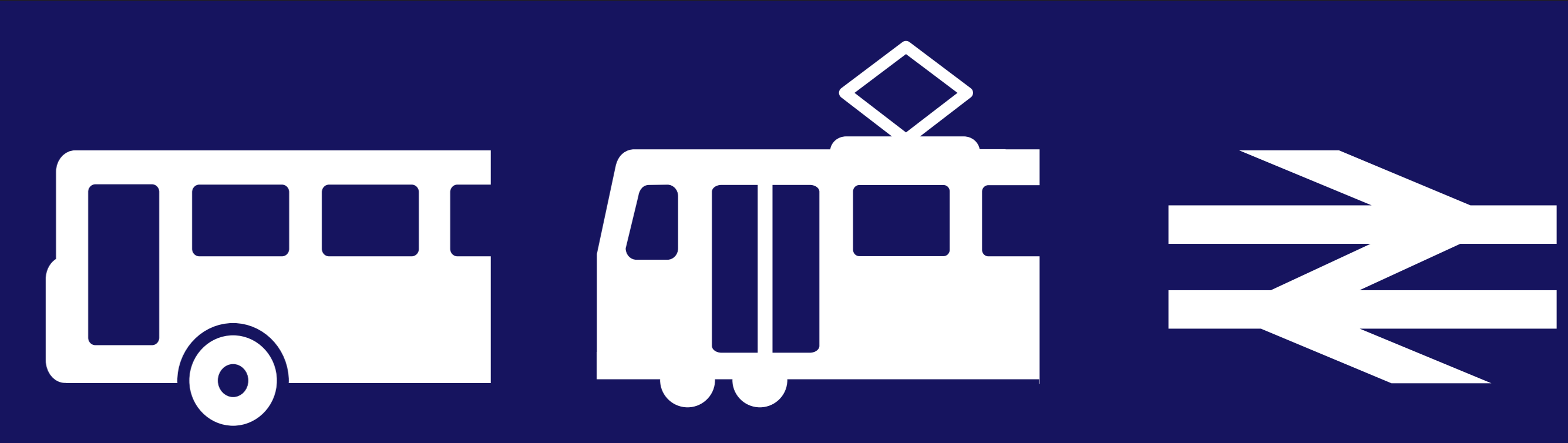
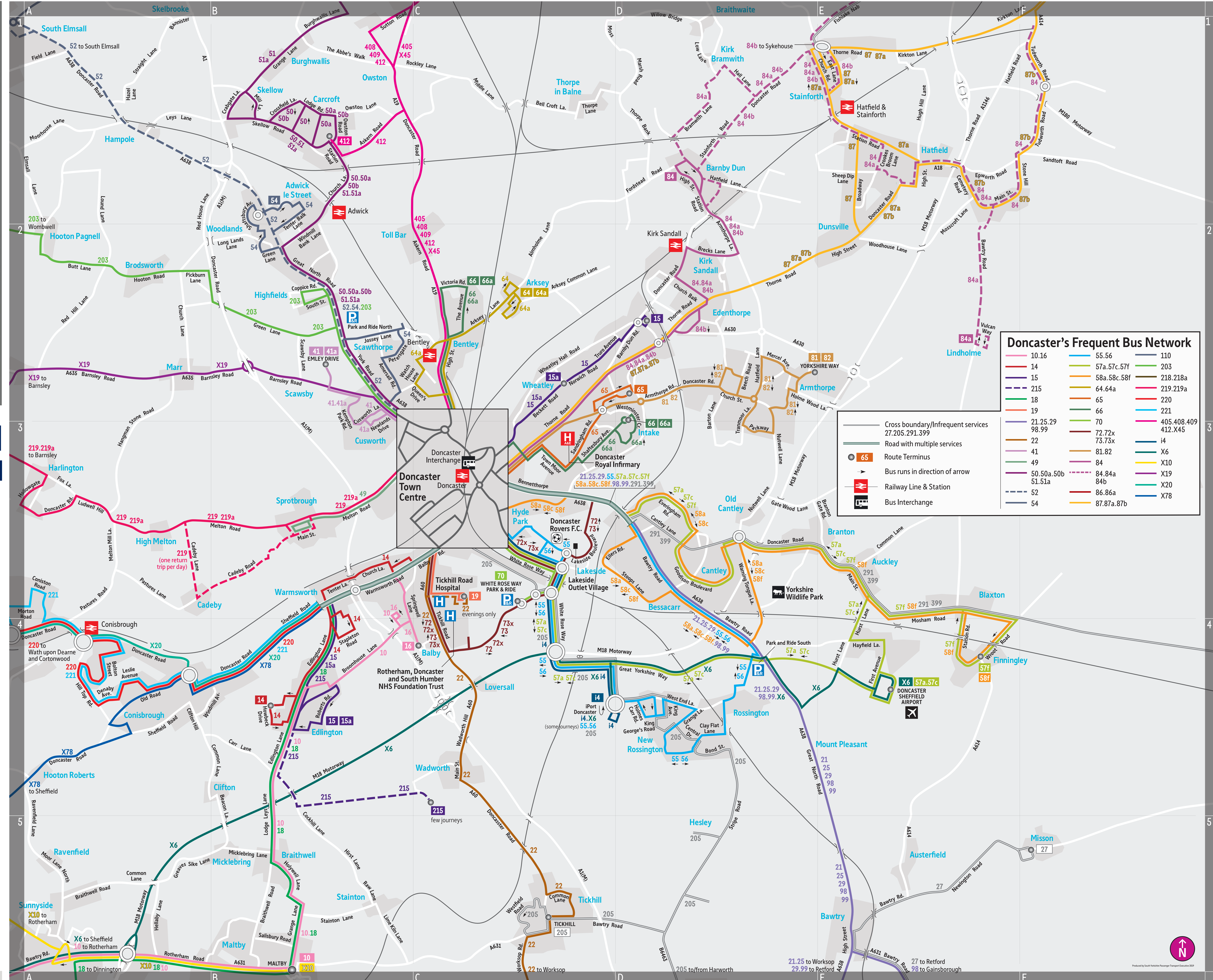
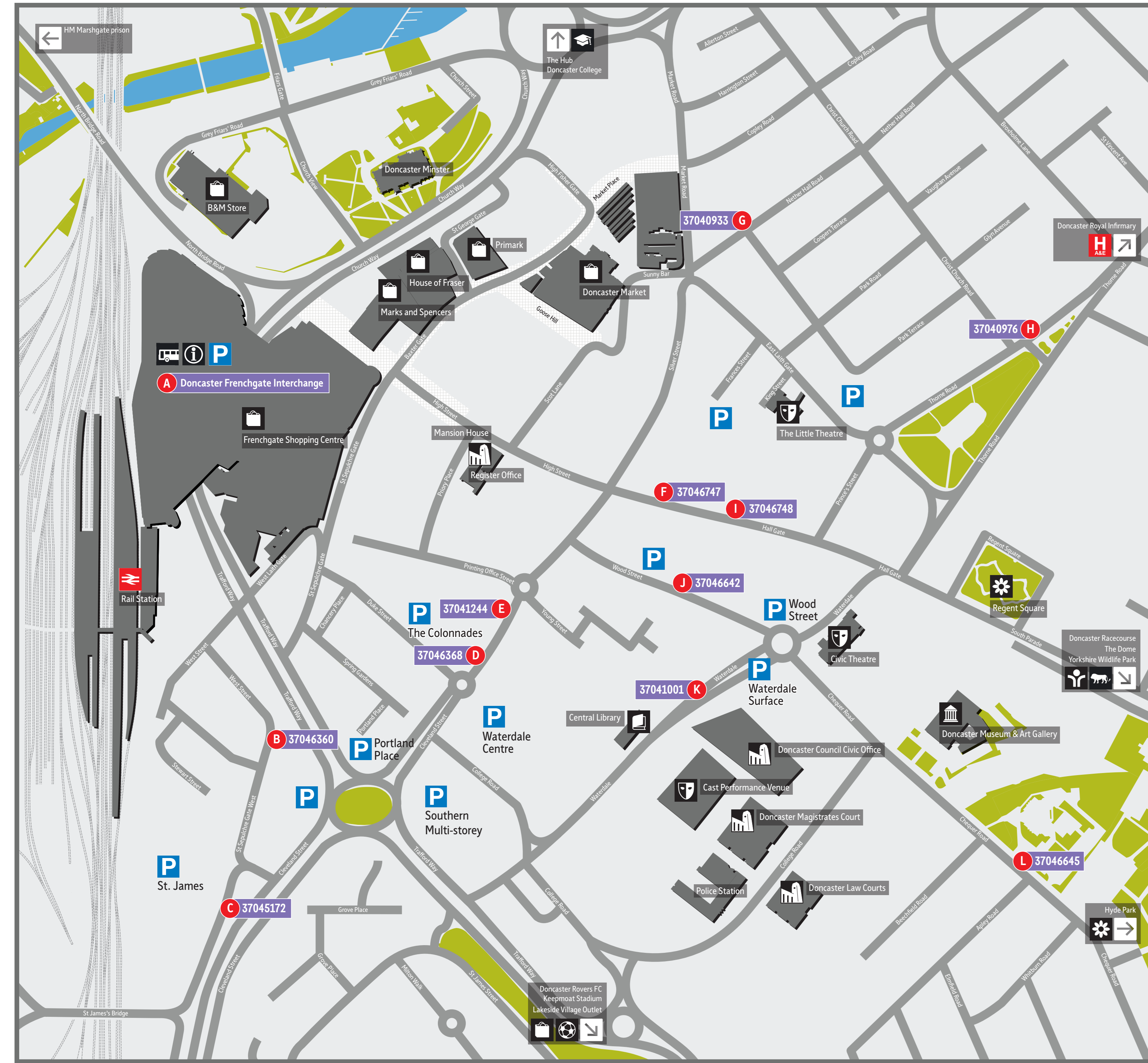


Doncaster Public Transport Map



Doncaster town centre map

Map of the public transport network in Doncaster and the surrounding area



Services and destinations from town centre stops

| Service | Towards | Town Centre Stops | Service | Towards | Town Centre Stops |
|---------|-------------------------------------|-------------------|----------|-----------------------------|-------------------|
| 10 | Maltby | A | 71 | Hexthorpe | A B C |
| 14 | Edlington | A | 72 | Lakeside | A B C |
| 15/15a | Edlington | A | 72x | Balby | A B C |
| 15/15a | Long Sandall/Wheatley | A E F G | 73 | Balby | A D |
| 16 | Balby | A | 73x | Balby | A |
| 18 | Dinnington | A | 81/82 | Armthorpe | A B C D |
| 19 | Balby | A | 84 | Barnby Dun | A B C D |
| 21 | Worksop | A B D | 84a | Lindholme | A B C D |
| 22 | Worksop | A B D | 84b | Sykehouse | A B C D |
| 25 | Worksop | A B D | 87/87b | Moorends | A B C D |
| 29 | Bawtry | A B D | 87a | Stainforth | A B C D |
| 41/41a | Scawsby | A B D | 98 | Gainsborough | A B C D |
| 49 | Sprotbrough | A B D | 99 | Retford | A B C D |
| 50/50b | Skellow | A B D | 203 | Wombwell | A B C D |
| 50a | Carcroft | A B D | 204 | Doncaster Sheffield Airport | A B C D |
| 51/51a | Instoneville | A B D | 205 | Tickhill | A B C D |
| 52 | Woodlands/South Elmsall | A B D | 215 | Wadworth | A B C D |
| 54 | Woodlands | A B D | 219/219a | Barnsley Centre | A B C D |
| 55 | Rossington | A B D | 220 | Wath upon Dearne | A B C D |
| 56 | Rossington | A B D | 221 | Rotherham Centre | A B C D |
| 57a | Cantley/Doncaster Sheffield Airport | A B D | 291 | Owston Ferry | A B C D |
| 57b | Auckley | A B D | 399 | Scunthorpe | A B C D |
| 57c | Finningley | A B D | 405 | Selby | A B C D |
| 58a | Cantley | A B D | 408/409 | Porterfract | A B C D |
| 58b | Bessacarr | A B D | 412 | Carcroft | A B C D |
| 58f | Finningley | A B D | 14 | Doncaster iPort | A B C D |
| 64/64a | Arksley | A B D | X19 | Barnsley Centre | A B C D |
| 65 | Wheatley Hills | A B D | X20 | Barnsley Centre | A B C D |
| 66 | Intake | A B D | X45 | Selby | A B C D |
| 66a | Intake | A B D | X78 | Sheffield | A B C D |
| 70 | Balby Park & Ride | A | | | |

Doncaster's Frequent Bus Network

| | | |
|----------------|-------------|-------------|
| 10.16 | 55.56 | 110 |
| 14 | 57a.57c.57f | 203 |
| 15 | 58a.58c.58f | 218.218a |
| 215 | 64.64a | 219.219a |
| 18 | 65 | 220 |
| 19 | 66 | 221 |
| 21.25.29.98.99 | 70 | 405.408.409 |
| 41 | 72.72x | 412.X45 |
| 49 | 73.73x | 14 |
| 65 | 81.82 | X6 |
| 66a | 84 | X10 |
| 66a | 84a | X19 |
| 66a | 84b | X20 |
| 66a | 86.86a | X78 |
| 66a | 87.87a.87b | |

- Cross boundary/Infrequent services: 27.205.291.399
- Road with multiple services
- Route Terminus
- Bus runs in direction of arrow
- Railway Line & Station
- Bus Interchange

Please note that not all services on the main map serve Doncaster town centre. For more information please use one of the information kiosks located around the interchange or visit the Travel South Yorkshire website.