
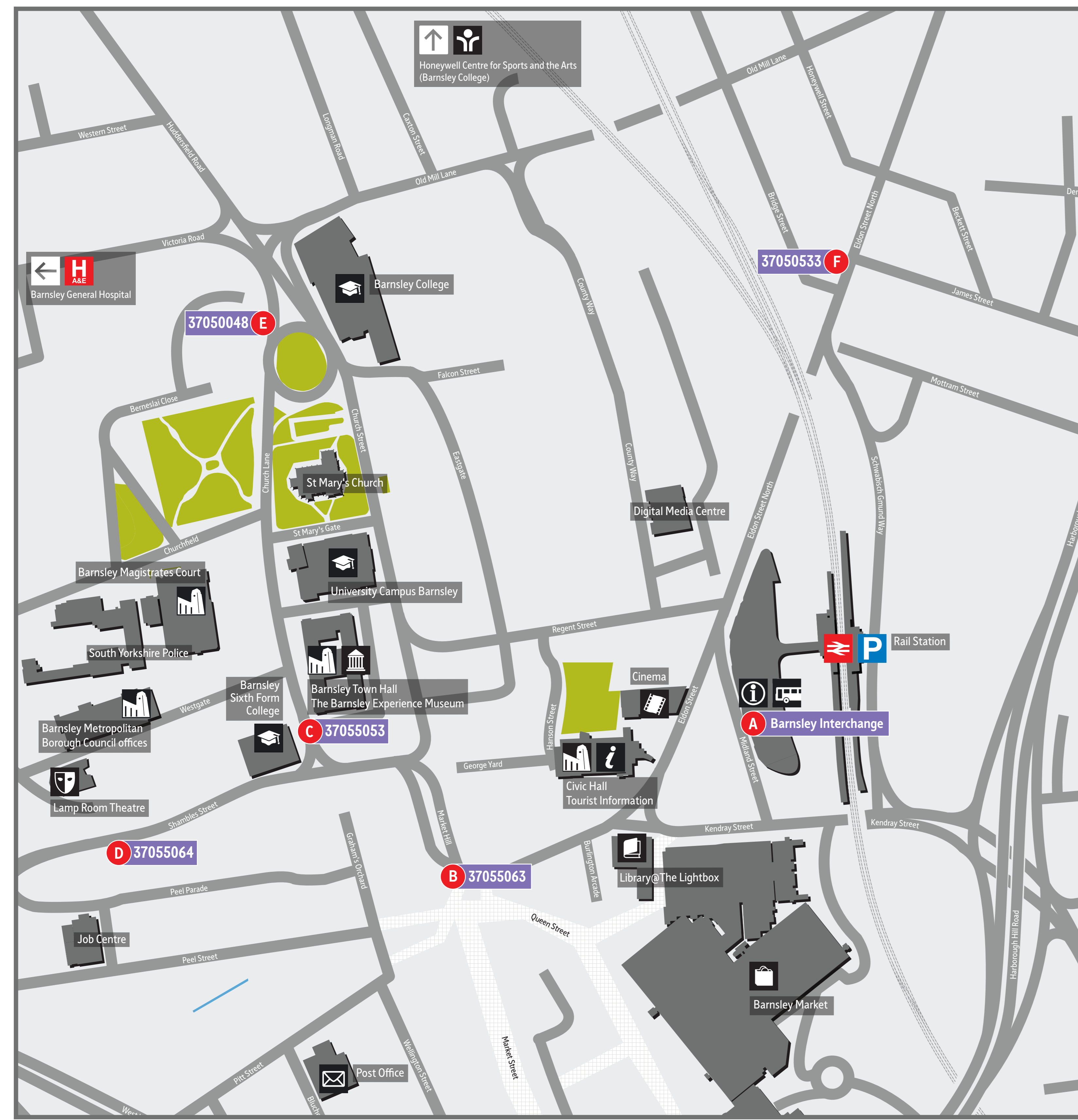


Barnsley Public Transport Map



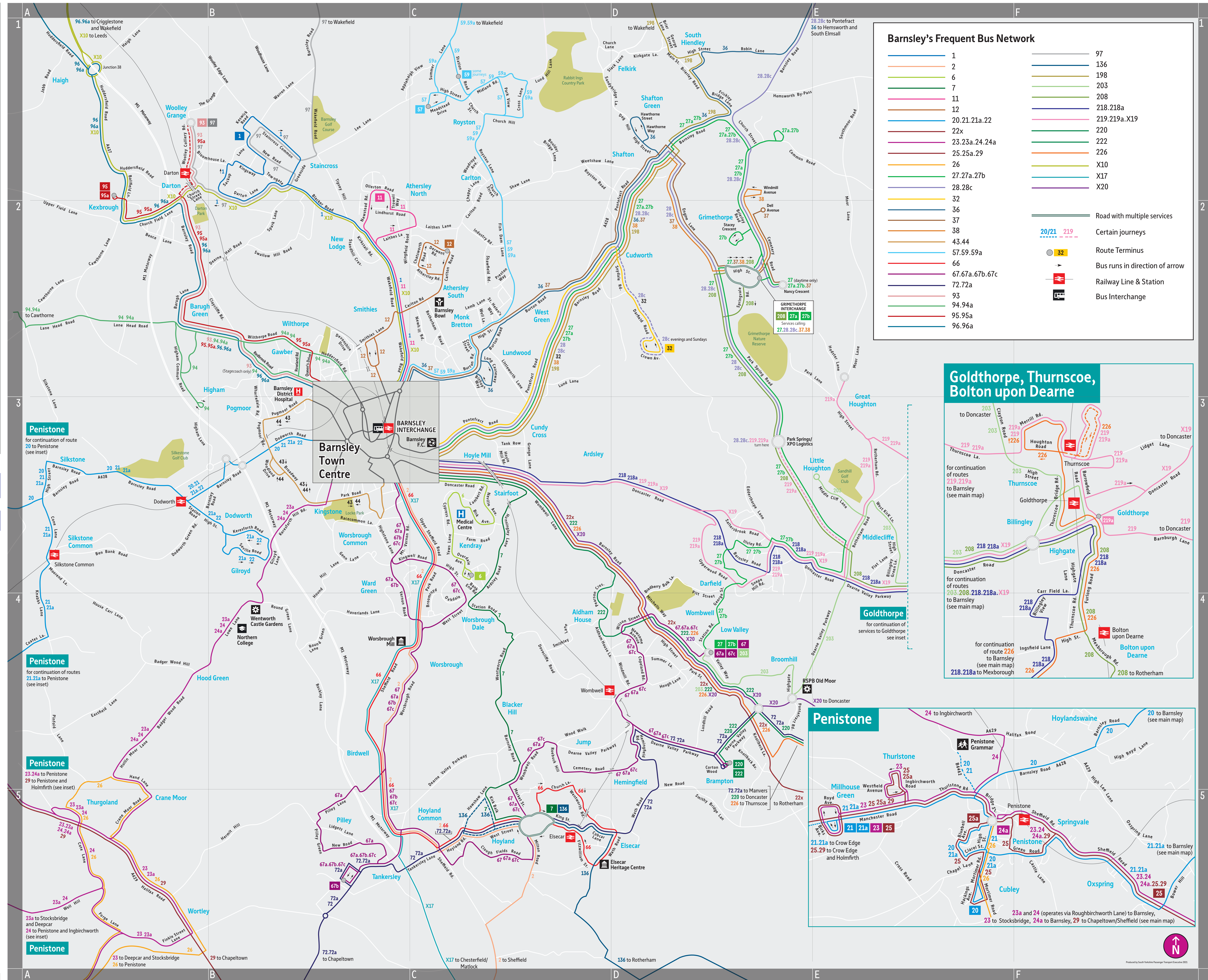
Barnsley town centre map



Services and destinations from town centre stops

Service	Towards	Town Centre Stops	Service	Towards	Town Centre Stops
1	Staincross	A F	44	Pogmoor	A
2	Ecclesfield/Sheffield Centre	A	57	Royston	A F
6	Worsbrough Dale	A	59/59a	Wakefield City Centre	A F
7	Hoyland	A	66	Elsecar	A F
11	Athersley North	A F	67/67a/67c	Wombwell	A
12	Athersley South	A F	67b	Tankersley	A
20	Penistone	A B C D	93	Darton	A B C E
21/21a	Millhouse Green	A B C D	94/94a	Cawthorne/Higham	A B C E
22	Gilroyd	A B C D	95	Kexborough	A B C E
22a	Rotherham Centre	A	95a	Darton	A B C E
23a	Deepcar	A B C D	96	Wakefield City Centre	A B C E
24	Ingbirchworth	A B C D	198	Newstead	A
24a	Penistone	A B C D	218/218a	Rotherham Centre	A
27/27a	Grimethorpe	A	219/219a	Doncaster Centre	A
27b	Wombwell	A	222	Cortonwood	A
28	Pontefract	A	226	Thurscoe	A
28c	Pontefract	A	353	Holmfirth (Wednesday only)	B C E
32	Cudworth	A	X10	Leeds	A
36	South Elmsall	A F	X17	Chesterfield/Matlock	A
37	Grimethorpe	A F	X19	Doncaster Centre	A
38	Grimethorpe	A	X20	Doncaster Centre	A
43	Kingstone	A B C D			

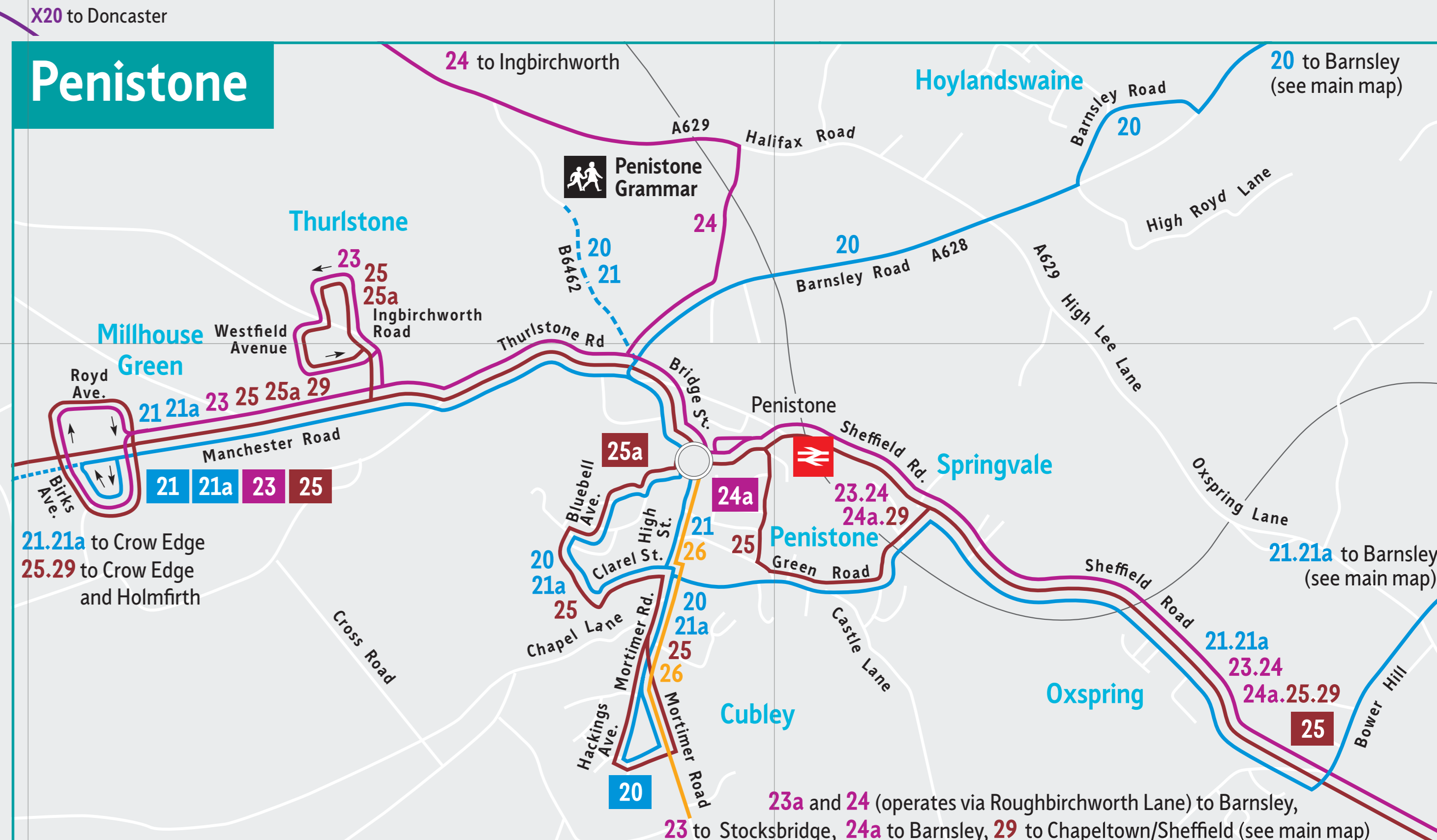
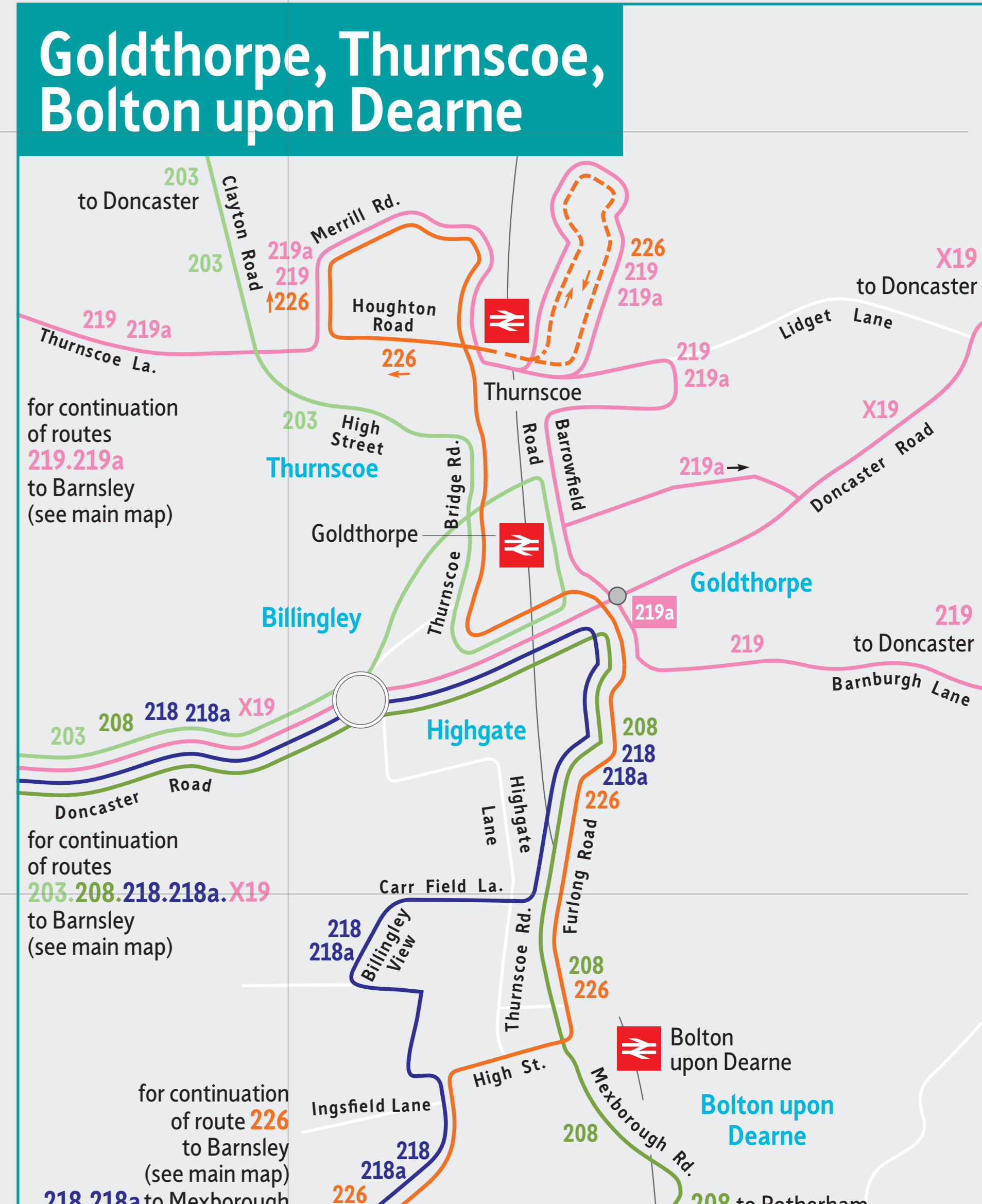
Map of the public transport network in Barnsley and the surrounding area



Barnsley's Frequent Bus Network

- 1
- 2
- 6
- 7
- 11
- 12
- 20.21.21a.22
- 22x
- 23.23a.24.24a
- 25.25a.29
- 26
- 27.27a.27b
- 28.28c
- 32
- 36
- 37
- 38
- 43.44
- 57.59.59a
- 66
- 67.67a.67b.67c
- 72.72a
- 93
- 94.94a
- 95.95a
- 96.96a
- 97
- 136
- 198
- 203
- 208
- 218.218a
- 219.219a.X19
- 220
- 222
- 226
- X10
- X17
- X20

--- Road with multiple services
--- 20/21 219 Certain journeys
32 Route Terminus
→ Bus runs in direction of arrow
A Railway Line & Station
A Bus Interchange



Please note that not all services on the main map serve Barnsley town centre. For more information please use one of the information books located around the interchange or visit the Travel South Yorkshire website.