
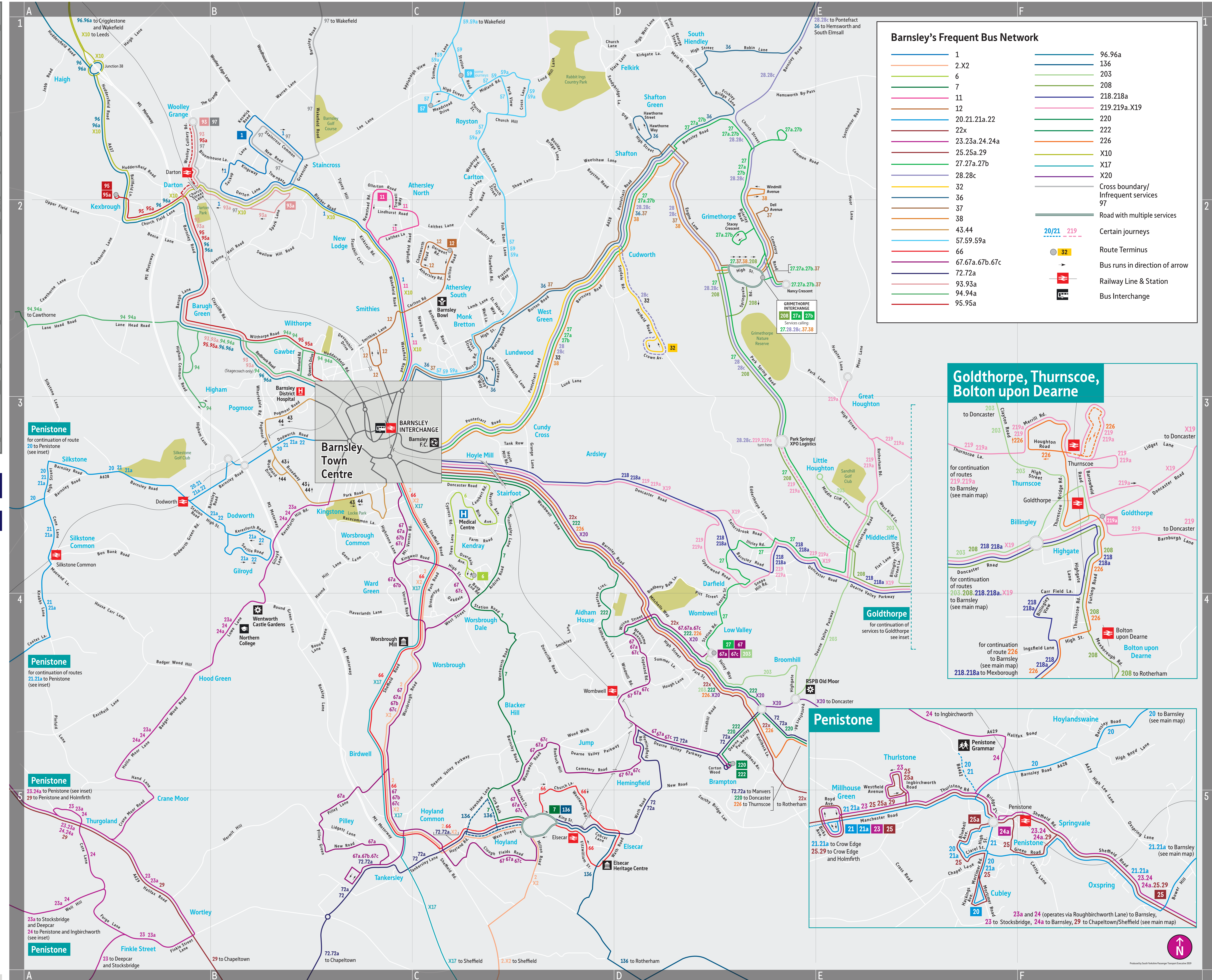
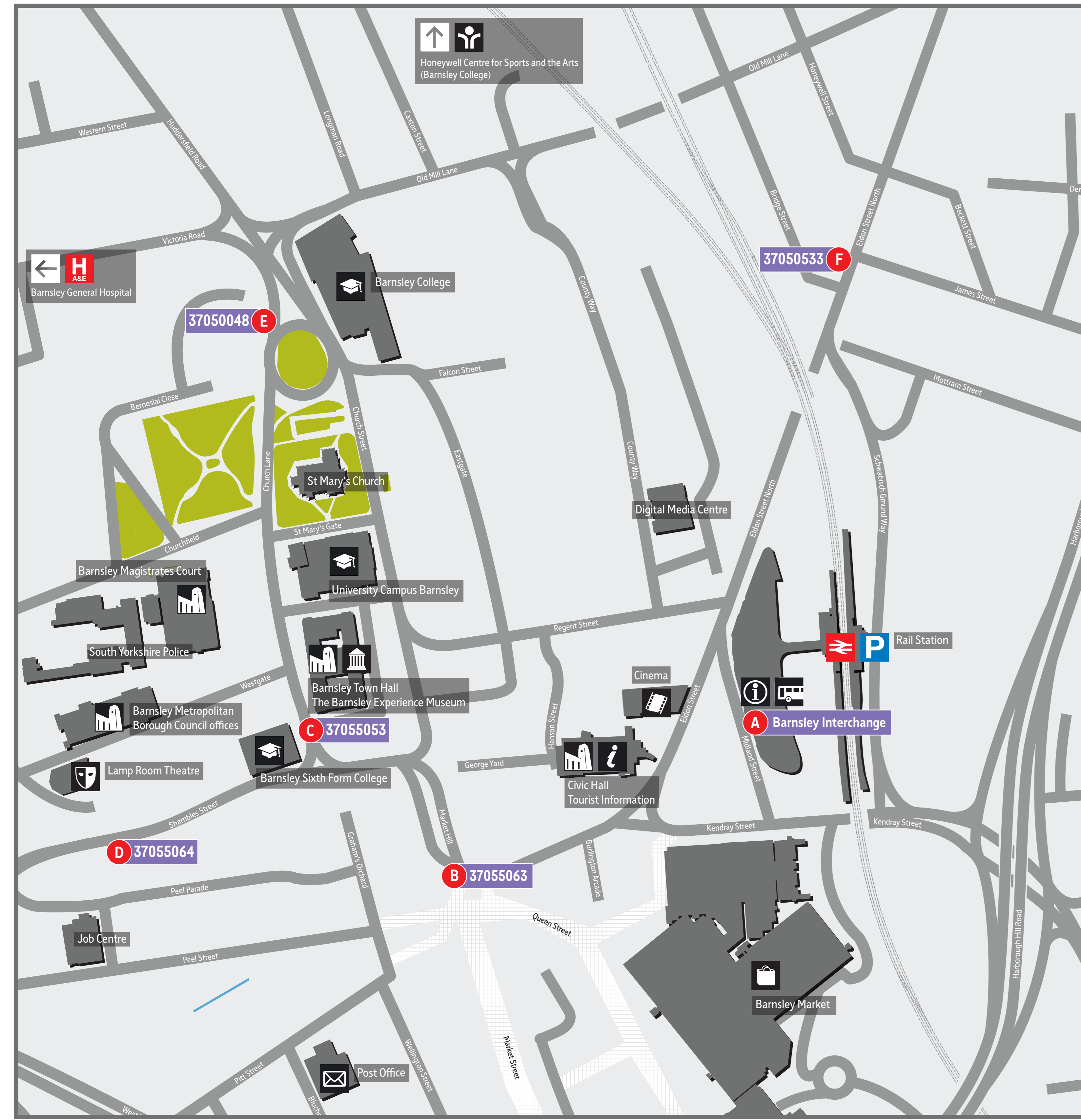


Barnsley Public Transport Map



Barnsley town centre map

Map of the public transport network in Barnsley and the surrounding area



Barnsley's Frequent Bus Network

1	96.96a
2.X2	136
6	203
7	208
11	218.218a
12	219.219a.X19
20.21.21a.22	220
22x	222
23.23a.24.24a	226
25.25a.29	X10
27.27a.27b	X17
28.28c	X20
32	Cross boundary/Infrequent services
36	97
37	Road with multiple services
38	
43.44	
57.59.59a	Certain journeys
66	Route Terminus
67.67a.67b.67c	Bus runs in direction of arrow
72.72a	
93.93a	Railway Line & Station
94.94a	Bus Interchange
95.95a	

Services and destinations from town centre stops

Service	Towards	Town Centre Stops	Service	Towards	Town Centre Stops
1	Staincross	A F	57	Royston	A F
2	Broomhill	A	59/59a	Wakefield City Centre	A F
6	Worsbrough Dale	A	66	Elsecar	A F
7	Hoyland	A	67/67a/67c	Wombwell	A
11	Athersley North	A F	67b	Tankersley	A
12	Athersley South	A F	93	Darton	A B C D E
20	Penistone	A B D	93a	Mapplewell	A B C D E
21/21a	Millhouse Green	A B D	94/94a	Higham	A B C D E
22	Gilroyd	A B D	95	Kexborough	A B C D E
22a	Rotherham Centre	A	95a	Darton	A B C D E
23a	Deepcar	A B D	96	Wakefield City Centre	A B C D E
24	Ingthorpe	A B D	218/218a	Rotherham Centre	A
24a	Penistone	A B D	219/219a	Doncaster Centre	A
27/27a/27b	Grimthorpe	A	222	Cortonwood	A
28	Pontefract	A	226	Thurnscoe	A
28a	Hemsworth	A	353	Holmfirth (Wednesday only)	A
28c	Pontefract	A	X2	Broomhill	B C E
32	Cudworth	A	X10	Leeds	A
36	South Elmsall	A F	X17	Sheffield Centre	A
37	Grimthorpe	A F	X19	Doncaster Centre	A
38	Grimthorpe	A	X20	Doncaster Centre	A
43	Kingstone/Worsbrough Common	A B D			
44	Pogmoor	A			

Please note that not all services on the main map serve Barnsley town centre. For more information please use one of the information kiosks located around the interchange or visit the Travel South Yorkshire website.