

# Supertram Network Map from Saturday 20 July








There will be temporary changes to parts of the tram network during improvement works.

Tram services between Gleadless Townend and Halfway are expected to resume on **Saturday 03 August**.

## Map Key

- Blue route
- Yellow route
- Tram Train
- BL1 bus service

Any valid tram ticket can be used for travel on the BL1 bus service. Purchase tickets using the TSY Mobile app or from a conductor on your connecting tram service.

- |  |   |
|--|---|
|  Bus Interchange |  Train Interchange |
|  Park and Ride   |  Cycle Parking     |
|  EV Charging     |  Taxi Rank         |
|  Nearby Hospital |  Nearby Stadium    |



To find out more information visit:  
[travelsouthyorkshire.com/NetworkImprovements](https://travelsouthyorkshire.com/NetworkImprovements)